

NOTICE!!

These documents have been scanned!

Do not place un-scanned documents beneath this notice!

Do not remove this notice from this file!

GPO Jacket No. 560-102
Print Order 61540
Rise Business Services, LLC
Job=AZ15 6/5/2019



Box Number= AZ15116



Claim Begin-End: AMC362828-AMC362846

1 Initial Receipt



AZ15116-9

AMC362446-AMC363096

United States Department of the Interior
Bureau of Land Management
 BUSINESS & SUPPORT SVCS DIV
 222 N CENTRAL AVE
 PHOENIX, AZ 85004 -2203
 Phone: (602) 417-9200

Receipt

No:

972216

Transaction #: 1007088

Date of Transaction: 10/20/2004

CUSTOMER: WESCO MINERALS, LLC
 5934 E SANDRA TERRACE
 SCOTTSDALE, AZ 85254

ENTERED IN COMPUTER

11/9/04

| LINE # | QTY | DESCRIPTION | REMARKS | UNIT PRICE | TOTAL |
|--------|-------|---|---------|------------|--------|
| 1 | 19.00 | LOCATABLE MINERALS / MINING CLAIMS-NEW, UNADJUDI, ONE OR MORE AUTH NO'S / NEW MINING CLAIM LOCATION FEE \$30 (1993) CASES: AMC362828/\$30.00, AMC362829/\$30.00, AMC362830/\$30.00, AMC362831/\$30.00, AMC362832/\$30.00, AMC362833/\$30.00, AMC362834/\$30.00, AMC362835/\$30.00, AMC362836/\$30.00, AMC362837/\$30.00, AMC362838/\$30.00, AMC362839/\$30.00, AMC362840/\$30.00, AMC362841/\$30.00, AMC362842/\$30.00, AMC362843/\$30.00, AMC362844/\$30.00, AMC362845/\$30.00, AMC362846/\$30.00 | | - n/a - | 570.00 |
| 2 | 19.00 | LOCATABLE MINERALS / MINING CLAIMS-NEW, UNADJUDI, ONE OR MORE AUTH NO'S / NEW MINING CLAIM SVC CHG \$10 (1930) CASES: AMC362828/\$10.00, AMC362829/\$10.00, AMC362830/\$10.00, AMC362831/\$10.00, AMC362832/\$10.00, AMC362833/\$10.00, AMC362834/\$10.00, AMC362835/\$10.00, AMC362836/\$10.00, AMC362837/\$10.00, AMC362838/\$10.00, AMC362839/\$10.00, AMC362840/\$10.00, AMC362841/\$10.00, AMC362842/\$10.00, AMC362843/\$10.00, AMC362844/\$10.00, AMC362845/\$10.00, AMC362846/\$10.00 | | - n/a - | 190.00 |
| | | LOCATABLE MINERALS / MINING CLAIMS-NEW, UNADJUDI, ONE OR MORE AUTH NO'S / NEW MINING CLM MAINT FEE \$125 (1993) | | | |

| | | | | | |
|---------------|-------|---|----------------|---------|-------------------|
| 3 | 19.00 | CASES: AMC362828/\$125.00, AMC362829/\$125.00, AMC362830/\$125.00, AMC362831/\$125.00, AMC362832/\$125.00, AMC362833/\$125.00, AMC362834/\$125.00, AMC362835/\$125.00, AMC362836/\$125.00, AMC362837/\$125.00, AMC362838/\$125.00, AMC362839/\$125.00, AMC362840/\$125.00, AMC362841/\$125.00, AMC362842/\$125.00, AMC362843/\$125.00, AMC362844/\$125.00, AMC362845/\$125.00, AMC362846/\$125.00 | MAIN 2005 (19) | - n/a - | 2375.00 |
| TOTAL: | | | | | \$3,135.00 |

| PAYMENT INFORMATION | | | | |
|---------------------|-----------|---|-------------|------------|
| 1 | AMOUNT: | \$3,135.00 | POSTMARKED: | N/A |
| | TYPE: | CHECK | RECEIVED: | 10/20/2004 |
| | CHECK NO: | 1756 | | |
| | NAME: | WESCO MINERALS, LLC 5934 E SANDRA TERRACE SCOTTSDALE AZ 85254 | | |

| REMARKS |
|---------|
| |

This receipt was generated by the automated BLM Collections and Billing System and is a paper representation of a portion of the official electronic record contained therein.

NOTICE!!

These documents have been scanned!

Do not place un-scanned documents beneath this notice!

Do not remove this notice from this file!

GPO Jacket No. 560-102
Print Order 61540
Rise Business Services, LLC
Job=AZ15 6/5/2019



Box Number= AZ15116



Claim Begin-End: AMC362828-AMC362846

2 Correspondence



AZ15116-9

AMC362446-AMC363096



United States Department of the Interior

BUREAU OF LAND MANAGEMENT

Arizona State Office
One North Central Avenue, Suite 800
Phoenix, Arizona 85004-4427

www.blm.gov/az/

NOV 02 2017



In Reply Refer To:

3800 (9200) RM

AMC362828, AMC363078, AMC363573

CERTIFIED MAIL - RETURN RECEIPT REQUESTED No. 7014 2870 0000 1116 1438

DECISION

GREYSTONE MINERALS BT
617 URBAN RD
HERNDON, PA 17830-7231

:
:
:

This decision affects those claims
shown on the attached list(s).

SEE ENCLOSURE FOR LIST OF MINING CLAIMS

MINING CLAIMS DECLARED FORFEIT

The mining claims listed above have been declared forfeit as of September 1, 2017, for failure to timely file the required maintenance fee payment or small miner's maintenance fee waiver (waiver).

Claimants are required to pay an annual non-refundable maintenance fee of \$155 per 20 acres or portion thereof, or submit a waiver, on or before September 1 of each year. These requirements were established by 30 U.S.C. 28f-1, as amended, and 43 CFR 3834 and 3835.

Our records do not show receipt of a maintenance fee payment or small miner waiver filed on or before the due date. Therefore, the claims listed above are forfeit.

Reclamation Requirements

This decision does not relieve you of the liability for reclamation of all areas disturbed by your activities on lands covered by the subject mining claim(s) and/or site(s). After you complete the reclamation, you must notify the authorized officer of the appropriate surface managing agency so that the authorized officer may conduct a final site inspection and determine whether you may be released from liability. If you fail to reclaim the land to the satisfaction of the authorized officer, the surface management agency may cite you for noncompliance under its surface management regulations. For land administered by the Bureau of Land Management (BLM), if you fail to reclaim the land to the satisfaction of the authorized officer as required in 43 CFR Subpart 3809, the BLM will issue an order of noncompliance under 43 CFR 3809.601(a). If you fail to comply with the non-compliance order, BLM may take further action under 43 CFR 3809.604. Failure to conduct reclamation is a prohibited act that may subject you to criminal penalties. See 43 CFR 3809.605(h) and 43 CFR 3809.700.

Appeal Procedures

This decision may be appealed to the Interior Board of Land Appeals, Office of the Secretary, in accordance with the regulations contained in 43 CFR, Part 4, and the enclosed Form 1842-1. If an appeal is taken, your notice of appeal must be filed in this office (at the above address) within 30 days from receipt of this decision. The appellant has the burden of showing that the decision appealed from is in error.


If you wish to file a petition pursuant to regulation 43 CFR 4.21 (58 FR 4939, January 19, 1993) for a stay of the effectiveness of this decision during the time that your appeal is being reviewed by the Board, the petition for a stay must accompany your notice of appeal. A petition for a stay is required to show sufficient justification based on the standards listed below. Copies of the notice of appeal and petition for a stay **must** also be submitted to each party named in this decision and to the Interior Board of Land Appeals and to the appropriate Office of the Solicitor (see 43 CFR 4.413) at the same time the original documents are filed with this office. If you request a stay, you have the burden of proof to demonstrate that a stay should be granted.

Standards for Obtaining a Stay

Except as otherwise provided by law or other pertinent regulation, a petition for a stay of a decision pending appeal shall show sufficient justification based on the following standards:

- (1) The relative harm to the parties if the stay is granted or denied,
- (2) The likelihood of the appellant's success on the merits,
- (3) The likelihood of immediate and irreparable harm if the stay is not granted, and
- (4) Whether the public interest favors granting the stay.

Please include your AMC serial number(s) on all correspondence. If additional information is required, please call RéAnn Myers at 602-417-9413.



Lucas Lucero
Deputy State Director
Lands, Minerals and Energy Division

Enclosure(s)

SEND TO: **COMPLETE THIS SECTION**

- Complete items 1, 2, and 3.
- Print your name and address on the reverse so that we can return the card to you.
- Attach this card to the back of the mailpiece, or on the front if space permits.

1. Article Addressed to:

GREYSTONE MINERALS BT
617 URBAN RD
HERNDON PA 17830-7231
9200/RM/AMC362828, AMC363078,
AMC363573



9590 9402 1932 6123 9410 34

2. Article Number (Transfer from service label)

7014 2870 0000 1114 1438

COMPLETE THIS SECTION ON DELIVERY

Signature

X

Anne Neukirch

B. Received by (Printed Name)

☐ Agent

☐ Addressee

. Date of Delivery

11-6

D. Is delivery address different from item 1? ☐ Yes

If YES, enter delivery address below: ☐ No

3. Service Type

- ☐ Adult Signature
- ☐ Adult Signature Restricted Delivery
- ☐ Certified Mail®

- ☐ Certified Mail Restricted Delivery
- ☐ Collect on Delivery
- ☐ Collect on Delivery Restricted Delivery

Registered Mail

Registered Mail Restricted Delivery

(over \$500)

☐ Priority Mail Express®

☐ Registered Mail™

☐ Registered Mail Restricted Delivery

☐ Return Receipt for Merchandise

☐ Signature Confirmation™

☐ Signature Confirmation Restricted Delivery

USPS TRACKING #



First-Class Mail
Postage & Fees Paid
USPS
Permit No. G-10

9590 9402 1932 6123 9410 34

United States
Postal Service


RECEIVED
BLM AZ STATE OFFICE

2017 NOV 13 P 4:02

PHOENIX, ARIZONA

• Sender: Please print your name, address, and ZIP+4® in this box •

U.S. DEPARTMENT OF THE INTERIOR
BUREAU OF LAND MANAGEMENT
ARIZONA STATE OFFICE
ONE NORTH CENTRAL AVENUE, SUITE 800
PHOENIX, AZ 85004-4427



GREYSTONE MINERALS BT
617 URBAN RD
HERNDON PA 17830-7231

| <u>LEAD FILE NUMBER</u> | <u>CLAIM NUMBER</u> | <u>CLAIM NAME</u> |
|-----------------------------|---------------------|---------------------|
| AMC362828 | AMC362828 | RAINBOW #1 |
| AMC362828 | AMC362829 | RAINBOW #2 |
| AMC362828 | AMC362830 | RAINBOW #3 |
| AMC362828 | AMC362831 | RAINBOW #4 |
| AMC362828 | AMC362832 | RAINBOW #5 |
| AMC363078 | AMC363078 | RAINBOW MILL SITE#1 |
| AMC363078 | AMC363079 | RAINBOW MILL SITE#2 |
| AMC363078 | AMC363080 | RAINBOW MILL SITE#3 |
| AMC363573 | AMC363606 | RAINBOW 59 |
| AMC363573 | AMC363607 | RAINBOW 60 |
| AMC363573 | AMC363609 | RAINBOW 62 |
| AMC363573 | AMC363610 | RAINBOW 63 |
| AMC363573 | AMC363613 | RAINBOW 66 |
| AMC363573 | AMC363614 | RAINBOW 67 |

NOTICE!!

These documents have been scanned!

Do not place un-scanned documents beneath this notice!

Do not remove this notice from this file!

GPO Jacket No. 560-102
Print Order 61540
Rise Business Services, LLC
Job=AZ15 6/5/2019



Box Number= AZ15116



Claim Begin-End: AMC362828-AMC362846

3 Transfers



AZ15116-9

AMC362446-AMC363096

QUITCLAIM DEED

362828
362917
363078

This Quitclaim Deed is executed on March 2, 2019, in Maricopa County, State of Arizona
By Grantor, Greystone Materials, BT, whose mailing address is 445 Urban Road, Herndon, PA 17830
To Grantee, MineEx Consulting, LLC, whose mailing address is 2411 S. Dorsey Ln., Tempe, AZ 85282
Witnesseth, that the said Grantor, Greystone Materials, BT, for good consideration and for a sum of \$1.00 (USD) paid by the said Grantee, the receipt whereof is hereby acknowledged, does hereby remise, release and quitclaim unto the said Grantee, 50 % of all the right, interest and claim which the said Grantor have in and to the following lode mining claims situated on BLM titled land in sections 3, 9, 10 & 20 of T2S, R3W located in Maricopa County, Arizona:

| Claim Name | BLM Serial Number | Claim Name | BLM Serial Number |
|-------------|-------------------|----------------------|-------------------|
| Rainbow #6 | AMC362833 ✓ | Rainbow #16 | AMC362843 |
| Rainbow #7 | AMC362834 | Rainbow #17 | AMC362844 |
| Rainbow #8 | AMC362835 | Rainbow #18 | AMC362845 |
| Rainbow #9 | AMC362836 | Rainbow #19 | AMC362846 ✓ |
| Rainbow #10 | AMC362837 | Rainbow #20 | AMC362917 ✓ |
| Rainbow #11 | AMC362838 | Rainbow #21 | AMC362918 |
| Rainbow #12 | AMC362839 | Rainbow #22 | AMC362919 |
| Rainbow #13 | AMC362840 | Rainbow #23 | AMC362920 |
| Rainbow #14 | AMC362841 | Rainbow #24 | AMC362921 |
| Rainbow #15 | AMC362842 ✓ | Rainbow #25 | AMC362922 ✓ |
| | | Rainbow Mill Site #4 | AMC363081 - |

Signature of Grantor

James E. Meckley
Print Name of Grantor

State of: Pennsylvania

County of: Montgomery

This record was acknowledged before me on April 9th 2019 (date)
by Manisha D Tulloo-Leckroneea (name(s) of individual(s)).

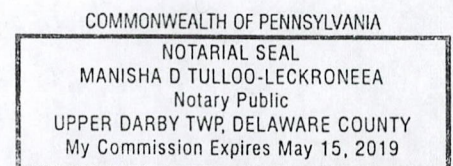
Signature of notarial officer

Manisha D Tulloo-Leckroneea


Stamp

Title of office: Notary

My commission expires: May 15th 2019



RECEIVED
PHOENIX, ARIZONA
2019 APR 19 P 3:27
AZ STATE OFFICE



EXEMPT PER ARS 11-1134 46

4431355

21
4me

United States Department of the Interior

Bureau of Land Management

DIV OF LANDS, MINRLS & ENERGY

ONE N CENTRAL AVE

PHOENIX, AZ 85004 -4427

Phone: 602-417-9200

Receipt

No:

4431355

| | |
|--|--|
| Transaction #: 4550636 | |
| Date of Transaction: 04/19/2019 | |
| CUSTOMER: | |
| | JAMES O EASTMOORE 2411 S DORSEY LN TEMPE, AZ 85282-2614 US |

| LINE # | QTY | DESCRIPTION | REMARKS | UNIT PRICE | TOTAL |
|---------------|------|---|--------------|------------|-----------------|
| 1 | 1.00 | LOCATABLE MINERALS / MINING CLAIMS- NOT NEW-UNADJUD, ONE AUTH NO. ONLY / MINING CLAIM MONEY RECEIVED CASES: AMC362833/\$315.00 | TRF/11 21 | - n/a - | 315.00 |
| TOTAL: | | | | | \$315.00 |

| PAYMENT INFORMATION | | | | |
|---|---------------|--|-------------|------------|
| NOTE: Items will appear on credit card statement as "Bureau of Land Mgmt CO". | | | | |
| 1 | AMOUNT: | 315.00 | POSTMARKED: | N/A |
| | TYPE: | CREDIT CARD | RECEIVED: | 04/19/2019 |
| | NAME: | EASTMOORE, JAMES O 2411 S DORSEY LN TEMPE AZ 85282-2614 US | | |
| | CARD NO: | XXXXXXXXXXXX0396 | AUTH CODE: | 719173 |
| | NAME ON CARD: | JAMES O EASTMOORE | | |
| | SIGNATURE: | | | |

| |
|---------|
| REMARKS |
| |

This receipt was generated by the automated BLM Collections and Billing System and is a paper representation of a portion of the official electronic record contained therein.

Check QCD ~~to~~ R# 4431355

> Jimmy (James) Eastmoore
said only $\frac{1}{2}$ interest was to
be transferred to Mineex Consulting ^{LLC}
from Greystone Minerals

Call Jimmy @ 602-750-9347

United States Department of the Interior
Bureau of Land Management
DIV OF LANDS, MINRLS & ENERGY
ONE N CENTRAL AVE
PHOENIX, AZ 85004 -4427
Phone: 602-417-9200

Receipt

No: 4431355

| | |
|--|--|
| Transaction #: 4550636 | |
| Date of Transaction: 04/19/2019 | |
| CUSTOMER: | |
| | JAMES O EASTMOORE 2411 S DORSEY LN TEMPE, AZ 85282-2614 US |

| LINE # | QTY | DESCRIPTION | REMARKS | UNIT PRICE | TOTAL |
|---------------|------|--|---------|------------|-----------------|
| 1 | 1.00 | LOCATABLE MINERALS / MINING CLAIMS- NOT NEW-UNADJUD, ONE AUTH NO. ONLY / MINING CLAIM MONEY RECEIVED CASES: AMC362833/\$315.00 | TRF/11 | - n/a - | 315.00 |
| TOTAL: | | | | | \$315.00 |

| PAYMENT INFORMATION | | | | |
|---|---------------|--|-------------|------------|
| NOTE: Items will appear on credit card statement as "Bureau of Land Mgmt CO". | | | | |
| 1 | AMOUNT: | 315.00 | POSTMARKED: | N/A |
| | TYPE: | CREDIT CARD | RECEIVED: | 04/19/2019 |
| | NAME: | EASTMOORE, JAMES O 2411 S DORSEY LN TEMPE AZ 85282-2614 US | | |
| | CARD NO: | XXXXXXXXXXXX0396 | AUTH CODE: | 719173 |
| | NAME ON CARD: | JAMES O EASTMOORE | | |
| | SIGNATURE: | | | |

| |
|---------|
| REMARKS |
| |

This receipt was generated by the automated BLM Collections and Billing System and is a paper representation of a portion of the official electronic record contained therein.

UPDATED LR 2000
05/02/2019 5090
GREYSTONE MATERIALS
RAM

363495
363573
OFFICIAL RECORDS OF
MARICOPA COUNTY RECORDER
HELEN PURCELL
20130493657 05/30/2013 11:22

When recorded, please return to:

Jones Osborn II
Osborn Maledon, P.A.
2929 North Central Avenue
21st Floor
Post Office Box 36379
Phoenix, Arizona 85067-6379

ELECTRONIC RECORDING
Trustgreedeed-5-1-1--
Yorkm

353757
353815
362365
362828
362917
363078

RECEIVED
BLM AZ STATE OFFICE
2013 JUN -5 PM 2:43
PHOENIX, ARIZONA

TRUSTEE'S DEED

In consideration of a credit bid in the amount of One Million Seven Hundred Thirty-One Thousand Dollars (\$1,731,000.00) JONES OSBORN II, AS SUCCESSOR TRUSTEE under that certain Deed of Trust, Assignment of Rents, Security Agreement and Fixture Filing (Unpatented Mining Claims) recorded May 4, 2006, as Document Number 2006-0604935, Records of Maricopa County, Arizona executed by Wesco Minerals, LLC, an Arizona limited liability company, Trustor, in favor of Wachovia Bank, National Association, Beneficiary, does hereby convey without warranty or representation to Greystone Materials, B.T., a Pennsylvania business trust, the following described real and personal property situated in Maricopa County, Arizona:

See Exhibit "A" attached hereto
and incorporated by this reference.

AND all of Trustor's right, title and interest in and to all fixtures, chattels, and articles of personal property attached to, located at, or used in connection with the Trust real property described above pursuant to the security agreement granted by Trustor to Beneficiary.

SUBJECT TO: Current taxes, assessments, reservations in patents and all easements, right-of-way, encumbrances, liens, covenants, conditions and restrictions as may appear of record or which may be disclosed by an inspection or survey of the property.

Wells Fargo Bank, N.A., became the successor beneficiary under said Deed of Trust as the result of a merger by and between Wachovia Bank, National Association, and Wells Fargo Bank, N.A. On or about October 21, 2011, Wells Fargo Bank, N.A., sold and assigned to Greystone Materials, B.T., the beneficial interest under said Deed of Trust including the Note and all other obligations secured thereby and all agreements, instruments and documents related to said Note or Deed of Trust pursuant to that certain unrecorded General Assignment and Assumption Agreement dated October 21, 2011; such assignment of said Note, Deed of Trust and other related instruments being further evidenced by that certain Assignment of Note and Beneficial Interest dated February 28, 2012, and recorded March 1, 2012 as Document No. 2012-0172303, Records of Maricopa County, Arizona.

ENTERED IN COMPUTER

RE 7.30.13

This Deed is exempt from filing an Affidavit of Property Value under A.R.S.
§ 11-1134(B)(1).


The Property Tax Bill should be mailed to:

Greystone Materials, BT.
617 Urban Road
Herndon, Pennsylvania 17830

This conveyance is made pursuant to Trustee's Sale held on May 30, 2013, under notice thereof recorded February 21, 2013 as Document No. 2013-0166510, in the records of Maricopa County, Arizona.

IN WITNESS WHEREOF, Jones Osborn II, as successor Trustee, has executed this Deed this 30th day of May, 2013.


GRANTOR



Jones Osborn II, Trustee

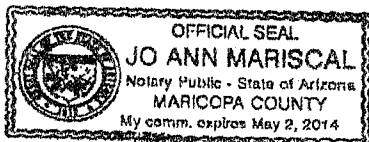
STATE OF ARIZONA)
) ss.
County of Maricopa)

This instrument was acknowledged before me this 30th day of May, 2013, by Jones Osborn II, Trustee.



Notary Public

NOTARY SEAL:



RECEIVED
BLM AZ STATE OFFICE
2013 JUN -5 PM 2:43
PHOENIX, ARIZONA

Exhibit "A"
Unpatented Claims

34 unpatented lode mining claims located in Maricopa County, Arizona and more particularly described as follows:

| Name of Claim | Recording Data | | BLM AMC No. |
|---------------|--------------------|------------|-------------|
| | Sec., Town., Range | Page Nos. | |
| Fan #1 | 29, 2S, 3W | 00-0451735 | 353757 |
| Fan #2 | 29, 2S, 3W | 00-0451736 | 353758 |
| Fan #3 | 29, 2S, 3W | 00-0451737 | 353759 |
| Fan #4 | 29, 2S, 3W | 00-0451738 | 353760 |
| Fan #5 | 29, 2S, 3W | 00-0451739 | 353761 |
| Fan #6 | 29, 2S, 3W | 00-0451740 | 353762 |
| Fan #7 | 29, 2S, 3W | 00-0451741 | 353763 |
| Fan #8 | 29, 2S, 3W | 00-0451742 | 353764 |
| Fan #9 | 29, 2S, 3W | 00-0451743 | 353765 |
| Fan #10 | 29 and 30, 2S, 3W | 00-0451744 | 353766 |
| Fan #11 | 29, 2S, 3W | 00-0451745 | 353767 |
| Fan #12 | 29 and 30, 2S, 3W | 00-0451746 | 353768 |
| Fan #13 | 29, 2S, 3W | 00-0451747 | 353769 |
| Fan #14 | 29 and 30, 2S, 3W | 00-0451748 | 353770 |
| Fan #15 | 29, 2S, 3W | 00-0451749 | 353771 |
| Fan #16 | 29 and 30, 2S, 3W | 00-0451750 | 353772 |
| Fan #38 | 29, 2S, 3W | 00-0651482 | 353836 |
| Fan #39 | 29, 2S, 3W | 00-0651483 | 353837 |
| Fan #40 | 29, 2S, 3W | 00-0651484 | 353838 |
| Fan #41 | 29, 2S, 3W | 00-0651485 | 353839 |
| Fan #42 | 29, 2S, 3W | 00-0651486 | 353840 |
| Fan #43 | 29, 2S, 3W | 00-0651487 | 353841 |
| Fan #44 | 29, 2S, 3W | 00-0651488 | 353842 |
| Fan #45 | 29 and 30, 2S, 3W | 05-0264726 | 364616 |
| Fan #46 | 29, 2S, 3W | 04-1312709 | 362365 |
| Fan #47 | 29, 2S, 3W | 04-1408941 | 363495 |
| Fan #48 | 29, 2S, 3W | 04-1312710 | 362367 |
| Fan #49 | 29 and 30, 2S, 3W | 04-1312711 | 362368 |
| Fan #50 | 30, 2S, 3W | 04-1312712 | 362369 |
| Fan #51 | 30, 2S, 3W | 04-1312713 | 362370 |
| Fan #52 | 30, 2S, 3W | 04-1312714 | 362371 |
| Fan #53 | 30, 2S, 3W | 04-1312715 | 362372 |
| Fan #54 | 30, 2S, 3W | 04-1312716 | 362373 |
| Fan #55 | 30, 2S, 3W | 04-1312708 | 362374 |

EXHIBIT A

4 mill site claims and 73 unpatented lode mining claims located in Maricopa County, Arizona and more particularly described as follows:

| Name of Claim | Recording Data | | BLM AMC No. |
|-----------------|--------------------|------------|-------------|
| | Sec., Town., Range | Page Nos. | |
| Rainbow Mill #1 | 20, 2S, 3W | 04-1301638 | 363078 |
| Rainbow Mill #2 | 20, 2S, 3W | 04-1301639 | 363079 |
| Rainbow Mill #3 | 20, 2S, 3W | 04-1301640 | 363080 |
| Rainbow Mill #4 | 20, 2S, 3W | 04-1301641 | 363081 |
| Rainbow #1 | 9, 2S, 3W | 04-1224378 | 362828 |
| Rainbow #2 | 10, 2S, 3W | 04-1224379 | 362829 |
| Rainbow #3 | 10, 2S, 3W | 04-1224380 | 362830 |
| Rainbow #4 | 10, 2S, 3W | 04-1224381 | 362831 |
| Rainbow #5 | 10, 2S, 3W | 04-1224382 | 362832 |
| Rainbow #6 | 10, 2S, 3W | 04-1224383 | 362833 |
| Rainbow #7 | 10, 2S, 3W | 04-1224384 | 362834 |
| Rainbow #8 | 10, 2S, 3W | 04-1224385 | 362835 |
| Rainbow #9 | 10, 2S, 3W | 04-1224386 | 362836 |
| Rainbow #10 | 10, 2S, 3W | 04-1224387 | 362837 |
| Rainbow #11 | 10, 2S, 3W | 04-1224388 | 362838 |
| Rainbow #12 | 9, 2S, 3W | 04-1224389 | 362839 |
| Rainbow #13 | 9, 2S, 3W | 04-1224390 | 362840 |
| Rainbow #14 | 10, 2S, 3W | 04-1224391 | 362841 |
| Rainbow #15 | 10, 2S, 3W | 04-1224392 | 362842 |
| Rainbow #16 | 10, 2S, 3W | 04-1224393 | 362843 |
| Rainbow #17 | 10, 2S, 3W | 04-1224394 | 362844 |
| Rainbow #18 | 10, 2S, 3W | 04-1224395 | 362845 |
| Rainbow #19 | 10, 2S, 3W | 04-1224396 | 362846 |
| Rainbow #20 | 3&10, 2S, 3W | 04-1236092 | 362917 |
| Rainbow #21 | 3&10, 2S, 3W | 04-1236093 | 362918 |
| Rainbow #22 | 3&10, 2S, 3W | 04-1236094 | 362919 |
| Rainbow #23 | 3&10, 2S, 3W | 04-1236095 | 362920 |
| Rainbow #24 | 3&10, 2S, 3W | 04-1236096 | 362921 |
| Rainbow #25 | 3&10, 2S, 3W | 04-1236097 | 362922 |
| Rainbow #26 | 11, 2S, 3W | 04-1440535 | 363573 |
| Rainbow #27 | 11, 2S, 3W | 04-1440536 | 363574 |
| Rainbow #28 | 11, 2S, 3W | 04-1440537 | 363575 |
| Rainbow #29 | 11, 2S, 3W | 04-1440538 | 363576 |
| Rainbow #30 | 11, 2S, 3W | 04-1440539 | 363577 |
| Rainbow #31 | 11, 2S, 3W | 04-1440540 | 363578 |
| Rainbow #32 | 11, 2S, 3W | 04-1440541 | 363579 |
| Rainbow #33 | 11, 2S, 3W | 04-1440542 | 363580 |
| Rainbow #34 | 11, 2S, 3W | 04-1440543 | 363581 |
| Rainbow #35 | 11, 2S, 3W | 04-1440544 | 363582 |
| Rainbow #36 | 11, 2S, 3W | 04-1440545 | 363583 |
| Rainbow #37 | 11, 2S, 3W | 04-1440546 | 363584 |

RECEIVED
BLM AZ STATE OFFICE
2013 JUN -5 PM 2:43
PHOENIX, ARIZONA

| | | | |
|-------------|--------------|------------|--------|
| Rainbow #38 | 11, 2S, 3W | 04-1440547 | 363585 |
| Rainbow #39 | 11, 2S, 3W | 04-1440548 | 363586 |
| Rainbow #40 | 11, 2S, 3W | 04-1440549 | 363587 |
| Rainbow #41 | 11, 2S, 3W | 04-1440550 | 363588 |
| Rainbow #42 | 11, 2S, 3W | 04-1440551 | 363589 |
| Rainbow #43 | 11, 2S, 3W | 04-1440552 | 363590 |
| Rainbow #44 | 11, 2S, 3W | 04-1440553 | 363591 |
| Rainbow #45 | 11, 2S, 3W | 04-1440554 | 363592 |
| Rainbow #46 | 11, 2S, 3W | 04-1440555 | 363593 |
| Rainbow #47 | 11, 2S, 3W | 04-1440556 | 363594 |
| Rainbow #48 | 11, 2S, 3W | 04-1440557 | 363595 |
| Rainbow #49 | 11, 2S, 3W | 04-1440558 | 363596 |
| Rainbow #50 | 3, 2S, 3W | 04-1440559 | 363597 |
| Rainbow #51 | 3, 2S, 3W | 04-1440560 | 363598 |
| Rainbow #52 | 3, 2S, 3W | 04-1440561 | 363599 |
| Rainbow #53 | 3, 2S, 3W | 04-1440562 | 363600 |
| Rainbow #54 | 3, 2S, 3W | 04-1440563 | 363601 |
| Rainbow #55 | 3, 2S, 3W | 04-1440564 | 363602 |
| Rainbow #56 | 3, 2S, 3W | 04-1440565 | 363603 |
| Rainbow #57 | 3, 2S, 3W | 04-1440566 | 363604 |
| Rainbow #58 | 3, 2S, 3W | 04-1440567 | 363605 |
| Rainbow #59 | 10, 2S, 3W | 04-1440568 | 363606 |
| Rainbow #60 | 10, 2S, 3W | 04-1440569 | 363607 |
| Rainbow #61 | 10, 2S, 3W | 04-1440570 | 363608 |
| Rainbow #62 | 10, 2S, 3W | 04-1440571 | 363609 |
| Rainbow #63 | 10, 2S, 3W | 04-1440572 | 363610 |
| Rainbow #64 | 10, 2S, 3W | 04-1440573 | 363611 |
| Rainbow #65 | 12, 2S, 3W | 04-1440574 | 363612 |
| Rainbow #66 | 3&10, 2S, 3W | 04-1440575 | 363613 |
| Rainbow #67 | 3&10, 2S, 3W | 04-1440576 | 363614 |
| Rainbow #68 | 3&10, 2S, 3W | 04-1440577 | 363615 |
| Rainbow #72 | 12, 2S, 3W | 04-1440581 | 363619 |
| Rainbow #73 | 12, 2S, 3W | 04-1440582 | 363620 |
| Rainbow #74 | 12, 2S, 3W | 04-1440583 | 363621 |
| Rainbow #75 | 12, 2S, 3W | 04-1440584 | 363622 |
| Rainbow #76 | 12, 2S, 3W | 04-1440585 | 363623 |

PHOENIX, ARIZONA

2012 JUN -5 PM 2:43

RECEIVED
BLM AZ CIVIC OFFICE



A PROFESSIONAL ASSOCIATION
ATTORNEYS AT LAW

Jones Osborn II

josborn@omlaw.com

2929 North Central Avenue
21st Floor
Phoenix, Arizona 85012

Direct Line 602.640.9338

Telephone 602.640.9000

Facsimile 602.640.9050
omlaw.com

June 4, 2013

Bureau of Land Management
Arizona State Office
One North Central Avenue, Suite 800
Phoenix, Arizona 85004-4427

Re: Transfer of Mining Claim

Dear Ladies and Gentlemen:

Attached is a copy of a recorded Trustee's Deed transferring 111 mining claims from Wesco Minerals, LLC, to Greystone Materials, B.T. Greystone's address is on the Deed.


I have enclosed a check in the amount of \$1,110.00 as the transfer fee for the 111 claims.

Please file this Deed with your records and do whatever else is necessary to properly document the transfer of these claims to Greystone.

By way of background, Wesco encumbered these claims by a deed of trust in favor of Wachovia Bank in 2006 to secure a loan. Wachovia merged with Wells Fargo, which became the lender and holder of the deed of trust. In October of 2011 Wells Fargo assigned its deed of trust to Greystone. This assignment was recorded with the County Recorder in March of 2012. Greystone then foreclosed on the deed of trust by way of a public foreclosure sale and became the owner of the claims upon the issuance of the enclosed Trustee's Deed.

Please contact me if you have any questions or need additional documentation.

Very truly yours,



Jones Osborn

JO:jam
Enclosures

cc: Joellen Meckley

RECEIVED
BLM AZ STATE OFFICE
JUN 11 2013 11 26 AM
PHOENIX, ARIZONA

United States Department of the Interior
Bureau of Land Management
LANDS/RECREATION & PLANNING
ONE N CENTRAL AVE
PHOENIX, AZ 85004 -2203
Phone: 602-417-9200

Receipt

No: 2808054

| | |
|---|--|
| Transaction #: 2893102 | |
| Date of Transaction: 06/06/2013 | |
| CUSTOMER: | |
| OSBORN MALEDON PA ATTORNEYS AT LAW 2929 N CENTRAL AVE 21ST FLOOR PHOENIX, AZ 85012-2727 US | |

| LINE # | QTY | DESCRIPTION | REMARKS | UNIT PRICE | TOTAL |
|---------------|------|--|-----------|------------|-------------------|
| 1 | 1.00 | LOCATABLE MINERALS / MINING CLAIMS- NOT NEW-UNADJUD, ONE AUTH NO. ONLY / MINING CLAIM MONEY RECEIVED CASES: AMC353757/\$1110.00 | TRF - 111 | - n/a - | 1110.00 |
| TOTAL: | | | | | \$1,110.00 |

| PAYMENT INFORMATION | | | |
|---------------------|-----------|--|------------------------|
| 1 | AMOUNT: | 1110.00 | POSTMARKED: 06/04/2013 |
| | TYPE: | CHECK | RECEIVED: 06/05/2013 |
| | CHECK NO: | 83712 | |
| | NAME: | OSBORN MALEDON PA ATTORNEYS AT LAW 2929 N CENTRAL AVE 21ST FLOOR PHOENIX AZ 85012-2727 US | |

| REMARKS |
|---------|
| |

This receipt was generated by the automated BLM Collections and Billing System and is a paper representation of a portion of the official electronic record contained therein.

**DEPARTMENT OF THE INTERIOR
BUREAU OF LAND MANAGEMENT**

MINING CLAIMS

**MC Customer Information - With Serial No. and Claim Name
ACTIVE, CLOSED CLAIMS**

Page 3 of 4

Run Date: 07/30/2013 11:12 AM

| <u>Serial No.</u> | <u>Claim Name/Number</u> | <u>Lead Serial No.</u> | <u>Disposition</u> |
|-------------------|--------------------------|------------------------|--------------------|
| AMC363582 | RAINBOW 35 | AMC363573 | CLOSED |
| AMC363583 | RAINBOW 36 | AMC363573 | CLOSED |
| AMC363584 | RAINBOW 37 | AMC363573 | CLOSED |
| AMC363585 | RAINBOW 38 | AMC363573 | CLOSED |
| AMC363586 | RAINBOW 39 | AMC363573 | CLOSED |
| AMC363587 | RAINBOW 40 | AMC363573 | CLOSED |
| AMC363588 | RAINBOW 41 | AMC363573 | CLOSED |
| AMC363589 | RAINBOW 42 | AMC363573 | CLOSED |
| AMC363590 | RAINBOW 43 | AMC363573 | CLOSED |
| AMC363591 | RAINBOW 44 | AMC363573 | CLOSED |
| AMC363592 | RAINBOW 45 | AMC363573 | CLOSED |
| AMC363593 | RAINBOW 46 | AMC363573 | CLOSED |
| AMC363594 | RAINBOW 47 | AMC363573 | CLOSED |
| AMC363595 | RAINBOW 48 | AMC363573 | CLOSED |
| AMC363596 | RAINBOW 49 | AMC363573 | CLOSED |
| AMC363597 | RAINBOW 50 | AMC363573 | CLOSED |
| AMC363598 | RAINBOW 51 | AMC363573 | CLOSED |
| AMC363599 | RAINBOW 52 | AMC363573 | CLOSED |
| AMC363600 | RAINBOW 53 | AMC363573 | CLOSED |
| AMC363601 | RAINBOW 54 | AMC363573 | CLOSED |
| AMC363602 | RAINBOW 55 | AMC363573 | CLOSED |
| AMC363603 | RAINBOW 56 | AMC363573 | CLOSED |
| AMC363604 | RAINBOW 57 | AMC363573 | CLOSED |
| AMC363605 | RAINBOW 58 | AMC363573 | CLOSED |
| AMC363608 | RAINBOW 61 | AMC363573 | CLOSED |
| AMC363611 | RAINBOW 64 | AMC363573 | CLOSED |
| AMC363612 | RAINBOW 65 | AMC363573 | CLOSED |
| AMC363615 | RAINBOW 68 | AMC363573 | CLOSED |
| AMC363616 | RAINBOW 69 | AMC363573 | CLOSED |
| AMC363617 | RAINBOW 70 | AMC363573 | CLOSED |
| AMC363618 | RAINBOW 71 | AMC363573 | CLOSED |
| AMC363619 | RAINBOW 72 | AMC363573 | CLOSED |
| AMC363620 | RAINBOW 73 | AMC363573 | CLOSED |
| AMC363621 | RAINBOW 74 | AMC363573 | CLOSED |
| AMC363622 | RAINBOW 75 | AMC363573 | CLOSED |
| AMC363623 | RAINBOW 76 | AMC363573 | CLOSED |
| AMC372022 | RAINBOW 5 | AMC372022 | CLOSED |
| AMC372023 | RAINBOW 6 | AMC372022 | CLOSED |
| AMC372024 | RAINBOW 7 | AMC372022 | CLOSED |
| AMC372025 | RAINBOW 8 | AMC372022 | CLOSED |
| AMC372026 | RAINBOW 9 | AMC372022 | CLOSED |
| AMC372027 | RAINBOW 10 | AMC372022 | CLOSED |
| AMC372028 | RAINBOW 11 | AMC372022 | CLOSED |
| AMC372029 | RAINBOW 12 | AMC372022 | CLOSED |
| AMC372030 | RAINBOW 13 | AMC372022 | CLOSED |
| AMC372031 | RAINBOW 14 | AMC372022 | CLOSED |
| AMC372032 | RAINBOW 15 | AMC372022 | CLOSED |
| AMC372033 | RAINBOW 16 | AMC372022 | CLOSED |
| AMC372034 | RAINBOW 17 | AMC372022 | CLOSED |
| AMC372035 | RAINBOW 18 | AMC372022 | CLOSED |
| AMC372036 | RAINBOW 19 | AMC372022 | CLOSED |
| AMC372037 | RAINBOW 20 | AMC372022 | CLOSED |
| AMC372038 | RAINBOW 23 | AMC372022 | CLOSED |
| AMC372039 | RAINBOW 25 | AMC372022 | CLOSED |
| AMC372040 | RAINBOW 26 | AMC372022 | CLOSED |
| AMC372041 | RAINBOW 27 | AMC372022 | CLOSED |

**NO WARRANTY IS MADE BY BLM FOR USE OF THE DATA
FOR PURPOSES NOT INTENDED BY BLM.**

**DEPARTMENT OF THE INTERIOR
BUREAU OF LAND MANAGEMENT**

MINING CLAIMS

**MC Customer Information - With Serial No. and Claim Name
ACTIVE, CLOSED CLAIMS**

Page 4 of 4

Run Date: 07/30/2013 11:12 AM

| <u>Serial No.</u> | <u>Claim Name/Number</u> | <u>Lead Serial No.</u> | <u>Disposition</u> |
|-------------------|--------------------------|------------------------|--------------------|
| AMC372042 | RAINBOW 28 | AMC372022 | CLOSED |
| AMC372043 | RAINBOW 29 | AMC372022 | CLOSED |
| AMC372044 | RAINBOW 30 | AMC372022 | CLOSED |

Number of CLOSED cases: 69

DEPARTMENT OF THE INTERIOR
BUREAU OF LAND MANAGEMENT
MINING CLAIMS

MC Customer Information - With Serial No. and Claim Name
ACTIVE, CLOSED CLAIMS

Run Date: 07/30/2013 11:12 AM

Page 1 of 4

Admin State: AZ

Geo State: AZ

WESCO MINERALS LLC
#109 PMB 293
ANTHEM, AZ 85086

CUSTOMER ID: 2235896

| <u>Serial No.</u> | <u>Claim Name/Number</u> | <u>Lead Serial No.</u> | <u>Disposition</u> |
|-------------------|--------------------------|------------------------|--------------------|
| AMC371163 | WESCO MICA 1 | AMC371163 | CLOSED |
| AMC371164 | WESCO MICA 2 | AMC371163 | CLOSED |
| AMC371165 | WESCO MICA 3 | AMC371163 | CLOSED |
| AMC371166 | WESCO MICA 4 | AMC371163 | CLOSED |
| AMC371167 | WESCO MICA 5 | AMC371163 | CLOSED |
| AMC371168 | WESCO MICA 6 | AMC371163 | CLOSED |
| AMC371169 | WESCO MICA 7 | AMC371163 | CLOSED |
| AMC371170 | WESCO MICA 8 | AMC371163 | CLOSED |
| AMC371171 | WESCO MICA 9 | AMC371163 | CLOSED |
| AMC371172 | WESCO MICA 10 | AMC371163 | CLOSED |
| AMC371173 | WESCO MICA 11 | AMC371163 | CLOSED |
| AMC371174 | WESCO MICA 12 | AMC371163 | CLOSED |
| AMC371175 | WESCO MICA 13 | AMC371163 | CLOSED |
| AMC371176 | WESCO MICA 14 | AMC371163 | CLOSED |
| AMC371177 | WESCO MICA 15 | AMC371163 | CLOSED |
| AMC371178 | WESCO MICA 16 | AMC371163 | CLOSED |
| AMC371179 | WESCO MICA 17 | AMC371163 | CLOSED |
| AMC371180 | WESCO MICA 18 | AMC371163 | CLOSED |

Number of CLOSED cases: 18

WESCO MINERALS LLC
744 SOUTH ST # 138
PHILADELPHIA, PA 19

CUSTOMER ID: 2236736

| <u>Serial No.</u> | <u>Claim Name/Number</u> | <u>Lead Serial No.</u> | <u>Disposition</u> |
|-------------------|--------------------------|------------------------|--------------------|
| AMC353757 | FAN #1 | AMC353757 | ACTIVE |
| AMC353758 | FAN #2 | AMC353757 | ACTIVE |
| AMC353759 | FAN #3 | AMC353757 | ACTIVE |
| AMC353760 | FAN #4 | AMC353757 | ACTIVE |
| AMC353761 | FAN #5 | AMC353757 | ACTIVE |
| AMC353762 | FAN #6 | AMC353757 | ACTIVE |
| AMC353763 | FAN #7 | AMC353757 | ACTIVE |
| AMC353764 | FAN #8 | AMC353757 | ACTIVE |
| AMC353765 | FAN #9 | AMC353757 | ACTIVE |
| AMC353766 | FAN #10 | AMC353757 | ACTIVE |
| AMC353767 | FAN #11 | AMC353757 | ACTIVE |
| AMC353768 | FAN #12 | AMC353757 | ACTIVE |
| AMC353769 | FAN #13 | AMC353757 | ACTIVE |
| AMC353770 | FAN #14 | AMC353757 | ACTIVE |
| AMC353771 | FAN #15 | AMC353757 | ACTIVE |
| AMC353772 | FAN #16 | AMC353757 | ACTIVE |
| AMC353836 | FAN #38 | AMC353815 | ACTIVE |
| AMC353837 | FAN #39 | AMC353815 | ACTIVE |
| AMC353838 | FAN #40 | AMC353815 | ACTIVE |
| AMC353839 | FAN #41 | AMC353815 | ACTIVE |
| AMC353840 | FAN #42 | AMC353815 | ACTIVE |
| AMC353841 | FAN #43 | AMC353815 | ACTIVE |
| AMC353842 | FAN #44 | AMC353815 | ACTIVE |

**DEPARTMENT OF THE INTERIOR
BUREAU OF LAND MANAGEMENT**

MINING CLAIMS

**MC Customer Information - With Serial No. and Claim Name
ACTIVE, CLOSED CLAIMS**

Page 2 of 4

Run Date: 07/30/2013 11:12 AM

| <u>Serial No.</u> | <u>Claim Name/Number</u> | <u>Lead Serial No.</u> | <u>Disposition</u> |
|-------------------|--------------------------|------------------------|--------------------|
| AMC362365 | FAN 46 | AMC362365 | ACTIVE |
| AMC362367 | FAN 48 | AMC362365 | ACTIVE |
| AMC362368 | FAN 49 | AMC362365 | ACTIVE |
| AMC362369 | FAN 50 | AMC362365 | ACTIVE |
| AMC362370 | FAN 51 | AMC362365 | ACTIVE |
| AMC362371 | FAN 52 | AMC362365 | ACTIVE |
| AMC362372 | FAN 53 | AMC362365 | ACTIVE |
| AMC362373 | FAN 54 | AMC362365 | ACTIVE |
| AMC362374 | FAN 55 | AMC362365 | ACTIVE |
| AMC362828 | RAINBOW #1 | AMC362828 | ACTIVE |
| AMC362829 | RAINBOW #2 | AMC362828 | ACTIVE |
| AMC362830 | RAINBOW #3 | AMC362828 | ACTIVE |
| AMC362831 | RAINBOW #4 | AMC362828 | ACTIVE |
| AMC362832 | RAINBOW #5 | AMC362828 | ACTIVE |
| AMC362833 | RAINBOW #6 | AMC362828 | ACTIVE |
| AMC362834 | RAINBOW #7 | AMC362828 | ACTIVE |
| AMC362835 | RAINBOW #8 | AMC362828 | ACTIVE |
| AMC362836 | RAINBOW #9 | AMC362828 | ACTIVE |
| AMC362837 | RAINBOW #10 | AMC362828 | ACTIVE |
| AMC362838 | RAINBOW #11 | AMC362828 | ACTIVE |
| AMC362839 | RAINBOW #12 | AMC362828 | ACTIVE |
| AMC362840 | RAINBOW #13 | AMC362828 | ACTIVE |
| AMC362841 | RAINBOW #14 | AMC362828 | ACTIVE |
| AMC362842 | RAINBOW #15 | AMC362828 | ACTIVE |
| AMC362843 | RAINBOW #16 | AMC362828 | ACTIVE |
| AMC362844 | RAINBOW #17 | AMC362828 | ACTIVE |
| AMC362845 | RAINBOW #18 | AMC362828 | ACTIVE |
| AMC362846 | RAINBOW #19 | AMC362828 | ACTIVE |
| AMC362917 | RAINBOW 20 | AMC362917 | ACTIVE |
| AMC362918 | RAINBOW 21 | AMC362917 | ACTIVE |
| AMC362919 | RAINBOW 22 | AMC362917 | ACTIVE |
| AMC362920 | RAINBOW 23 | AMC362917 | ACTIVE |
| AMC362921 | RAINBOW 24 | AMC362917 | ACTIVE |
| AMC362922 | RAINBOW 25 | AMC362917 | ACTIVE |
| AMC363078 | RAINBOW MILL SITE#1 | AMC363078 | ACTIVE |
| AMC363079 | RAINBOW MILL SITE#2 | AMC363078 | ACTIVE |
| AMC363080 | RAINBOW MILL SITE#3 | AMC363078 | ACTIVE |
| AMC363081 | RAINBOW MILL SITE#4 | AMC363078 | ACTIVE |
| AMC363606 | RAINBOW 59 | AMC363573 | ACTIVE |
| AMC363607 | RAINBOW 60 | AMC363573 | ACTIVE |
| AMC363609 | RAINBOW 62 | AMC363573 | ACTIVE |
| AMC363610 | RAINBOW 63 | AMC363573 | ACTIVE |
| AMC363613 | RAINBOW 66 | AMC363573 | ACTIVE |
| AMC363614 | RAINBOW 67 | AMC363573 | ACTIVE |
| AMC364616 | FAN #45 | AMC364616 | ACTIVE |

Number of ACTIVE cases: 68

| | | | |
|-----------|------------|-----------|--------|
| AMC363495 | FAN 47 | AMC363495 | CLOSED |
| AMC363573 | RAINBOW 26 | AMC363573 | CLOSED |
| AMC363574 | RAINBOW 27 | AMC363573 | CLOSED |
| AMC363575 | RAINBOW 28 | AMC363573 | CLOSED |
| AMC363576 | RAINBOW 29 | AMC363573 | CLOSED |
| AMC363577 | RAINBOW 30 | AMC363573 | CLOSED |
| AMC363578 | RAINBOW 31 | AMC363573 | CLOSED |
| AMC363579 | RAINBOW 32 | AMC363573 | CLOSED |
| AMC363580 | RAINBOW 33 | AMC363573 | CLOSED |
| AMC363581 | RAINBOW 34 | AMC363573 | CLOSED |

NO WARRANTY IS MADE BY BLM FOR USE OF THE DATA
FOR PURPOSES NOT INTENDED BY BLM.

NOTICE!!

These documents have been scanned!

Do not place un-scanned documents beneath this notice!

Do not remove this notice from this file!

GPO Jacket No. 560-102
Print Order 61540
Rise Business Services, LLC
Job=AZ15 6/5/2019



Box Number= AZ15116



Claim Begin-End: AMC362828-AMC362846

4 Annual Filings



AZ15116-9

AMC362446-AMC363096

**DEPARTMENT OF THE INTERIOR
BUREAU OF LAND MANAGEMENT
MINING CLAIMS**

Run Date/Time: 9/5/2019

**MC Maintenance Fees Paid Through the BLM Pay Portal
(by Date Paid)**

Page 419 Of 521

CBS Receipt: 4553255

Printed For Lead File # AMC362828

Agency Tracking ID: 1567258720

Assessment Year: 2020

Number of BLM Serial Nr: 21

Paid On: 8/31/2019

Total Amount Paid: \$3,465.00

| Claim Name | BLM Serial No | Lead File No | Amount Paid |
|---------------------|---------------|--------------|-------------|
| RAINBOW #6 | AMC362833 | AMC362828 | \$165.00 |
| RAINBOW #7 | AMC362834 | AMC362828 | \$165.00 |
| RAINBOW #8 | AMC362835 | AMC362828 | \$165.00 |
| RAINBOW #9 | AMC362836 | AMC362828 | \$165.00 |
| RAINBOW #10 | AMC362837 | AMC362828 | \$165.00 |
| RAINBOW #11 | AMC362838 | AMC362828 | \$165.00 |
| RAINBOW #12 | AMC362839 | AMC362828 | \$165.00 |
| RAINBOW #13 | AMC362840 | AMC362828 | \$165.00 |
| RAINBOW #14 | AMC362841 | AMC362828 | \$165.00 |
| RAINBOW #15 | AMC362842 | AMC362828 | \$165.00 |
| RAINBOW #16 | AMC362843 | AMC362828 | \$165.00 |
| RAINBOW #17 | AMC362844 | AMC362828 | \$165.00 |
| RAINBOW #18 | AMC362845 | AMC362828 | \$165.00 |
| RAINBOW #19 | AMC362846 | AMC362828 | \$165.00 |
| RAINBOW 20 | AMC362917 | AMC362917 | \$165.00 |
| RAINBOW 21 | AMC362918 | AMC362917 | \$165.00 |
| RAINBOW 22 | AMC362919 | AMC362917 | \$165.00 |
| RAINBOW 23 | AMC362920 | AMC362917 | \$165.00 |
| RAINBOW 24 | AMC362921 | AMC362917 | \$165.00 |
| RAINBOW 25 | AMC362922 | AMC362917 | \$165.00 |
| RAINBOW MILL SITE#4 | AMC363081 | AMC363078 | \$165.00 |

United States Department of the Interior
Bureau of Land Management
BUSINESS & SUPPORT SVCS DIV
ONE N CENTRAL AVE SUITE 800
PHOENIX, AZ 85004 -4427
Phone: 602-417-9200

Receipt

No: 4553255

| | |
|--|--|
| Transaction #: 4674334 | |
| Date of Transaction: 08/31/2019 | |
| CUSTOMER: | |
| | GREYSTONE MATERIALS, B.T. NOT APPLICABLE DENVER, CO 80225 US |

| LINE # | QTY | DESCRIPTION | REMARKS | UNIT PRICE | TOTAL |
|---------------|------|---|---------|------------|-------------------|
| 1 | 1.00 | LOCATABLE MINERALS / MINING CLAIMS- NOT NEW-UNADJUD, ONE AUTH NO. ONLY / MINING CLAIM MONEY RECEIVED CASES: AMC362833/\$3465.00 | | - n/a - | 3465.00 |
| TOTAL: | | | | | \$3,465.00 |

| PAYMENT INFORMATION | | | | |
|---------------------|---------|---|-------------|------------|
| 1 | AMOUNT: | 3465.00 | POSTMARKED: | N/A |
| | TYPE: | EFT | RECEIVED: | 08/31/2019 |
| | NAME: | GREYSTONE MATERIALS, B.T. NOT APPLICABLE DENVER CO 80225 US | | |

| |
|---------|
| REMARKS |
| |

This receipt was generated by the automated BLM Collections and Billing System and is a paper representation of a portion of the official electronic record contained therein.

DEPARTMENT OF THE INTERIOR
BUREAU OF LAND MANAGEMENT
MINING CLAIMS

Run Date/Time: 9/11/2018

MC Maintenance Fees Paid Through the BLM Pay Portal
(by Date Paid)

Page 700 Of 723

CBS Receipt: 4253656

Printed For Lead File # **AMC362828**

Agency Tracking ID: 1535991336

Assessment Year: 2019

Paid On: 9/3/2018

Number of BLM Serial Nr: 21

Total Amount Paid: \$3,255.00

| Claim Name | BLM Serial No | Lead File No | Amount Paid |
|---------------------|---------------|--------------|-------------|
| RAINBOW #6 | AMC362833 | AMC362828 | \$155.00 |
| RAINBOW #7 | AMC362834 | AMC362828 | \$155.00 |
| RAINBOW #8 | AMC362835 | AMC362828 | \$155.00 |
| RAINBOW #9 | AMC362836 | AMC362828 | \$155.00 |
| RAINBOW #10 | AMC362837 | AMC362828 | \$155.00 |
| RAINBOW #11 | AMC362838 | AMC362828 | \$155.00 |
| RAINBOW #12 | AMC362839 | AMC362828 | \$155.00 |
| RAINBOW #13 | AMC362840 | AMC362828 | \$155.00 |
| RAINBOW #14 | AMC362841 | AMC362828 | \$155.00 |
| RAINBOW #15 | AMC362842 | AMC362828 | \$155.00 |
| RAINBOW #16 | AMC362843 | AMC362828 | \$155.00 |
| RAINBOW #17 | AMC362844 | AMC362828 | \$155.00 |
| RAINBOW #18 | AMC362845 | AMC362828 | \$155.00 |
| RAINBOW #19 | AMC362846 | AMC362828 | \$155.00 |
| RAINBOW 20 | AMC362917 | AMC362917 | \$155.00 |
| RAINBOW 21 | AMC362918 | AMC362917 | \$155.00 |
| RAINBOW 22 | AMC362919 | AMC362917 | \$155.00 |
| RAINBOW 23 | AMC362920 | AMC362917 | \$155.00 |
| RAINBOW 24 | AMC362921 | AMC362917 | \$155.00 |
| RAINBOW 25 | AMC362922 | AMC362917 | \$155.00 |
| RAINBOW MILL SITE#4 | AMC363081 | AMC363078 | \$155.00 |

United States Department of the Interior
Bureau of Land Management
 BUSINESS & SUPPORT SVCS DIV
 ONE N CENTRAL AVE SUITE 800
 PHOENIX, AZ 85004 -4427
 Phone: 602-417-9200

Receipt

No: 4253656

Transaction #: 4369174

Date of Transaction: 09/03/2018

CUSTOMER:

JAMES E MECKLEY
 617 URBAN ROAD
 HERNDON, PA 17830 US

| LINE # | QTY | DESCRIPTION | REMARKS | UNIT PRICE | TOTAL |
|---------------|------|---|---------|------------|-------------------|
| 1 | 1.00 | LOCATABLE MINERALS / MINING CLAIMS-NOT NEW-UNADJUD, ONE AUTH NO. ONLY / MINING CLAIM MONEY RECEIVED CASES: AMC362842/\$3255.00 | | - n/a - | 3255.00 |
| TOTAL: | | | | | \$3,255.00 |

PAYMENT INFORMATION

NOTE: Items will appear on credit card statement as "BLM O Mining Claim".

| | | | | |
|---|---------------|--|-------------|------------|
| 1 | AMOUNT: | 3255.00 | POSTMARKED: | N/A |
| | TYPE: | CREDIT CARD | RECEIVED: | 09/03/2018 |
| | NAME: | JAMES E MECKLEY 617 URBAN ROAD HERNDON PA 17830 US | | |
| | CARD NO: | XXXXXXXXXXXX0221 | AUTH CODE: | 113071 |
| | NAME ON CARD: | JAMES E MECKLEY | | |
| | SIGNATURE: | | | |

REMARKS

This receipt was generated by the automated BLM Collections and Billing System and is a paper representation of a portion of the official electronic record contained therein.

Run Date: 09/05/17

Run Time: 02:33 PM

**DEPARTMENT OF THE INTERIOR
BUREAU OF LAND MANAGEMENT
MINING CLAIMS**

MC Maintenance Fees Paid Through the BLM Pay Portal

CBS Receipt: 3968459

Printed For Lead File # AMC362828

Agency Tracking ID: 1504223919

Assessment Year: 2018

Number of BLM Serial Nr: 21

Paid On: 08/31/2017

Total Amount Paid: \$3,255.00

| Claim Name | BLM Serial No | Lead File No | Amount Paid |
|---------------------|---------------|--------------|-------------|
| RAINBOW #6 | AMC362833 | AMC362828 | \$155.00 |
| RAINBOW #7 | AMC362834 | AMC362828 | \$155.00 |
| RAINBOW #8 | AMC362835 | AMC362828 | \$155.00 |
| RAINBOW #9 | AMC362836 | AMC362828 | \$155.00 |
| RAINBOW #10 | AMC362837 | AMC362828 | \$155.00 |
| RAINBOW #11 | AMC362838 | AMC362828 | \$155.00 |
| RAINBOW #12 | AMC362839 | AMC362828 | \$155.00 |
| RAINBOW #13 | AMC362840 | AMC362828 | \$155.00 |
| RAINBOW #14 | AMC362841 | AMC362828 | \$155.00 |
| RAINBOW #15 | AMC362842 | AMC362828 | \$155.00 |
| RAINBOW #16 | AMC362843 | AMC362828 | \$155.00 |
| RAINBOW #17 | AMC362844 | AMC362828 | \$155.00 |
| RAINBOW #18 | AMC362845 | AMC362828 | \$155.00 |
| RAINBOW #19 | AMC362846 | AMC362828 | \$155.00 |
| RAINBOW 20 | AMC362917 | AMC362917 | \$155.00 |
| RAINBOW 21 | AMC362918 | AMC362917 | \$155.00 |
| RAINBOW 22 | AMC362919 | AMC362917 | \$155.00 |
| RAINBOW 23 | AMC362920 | AMC362917 | \$155.00 |
| RAINBOW 24 | AMC362921 | AMC362917 | \$155.00 |
| RAINBOW 25 | AMC362922 | AMC362917 | \$155.00 |
| RAINBOW MILL SITE#4 | AMC363081 | AMC363078 | \$155.00 |

NO WARRANTY IS MADE BY BLM FOR USE OF THE DATA FOR PURPOSES NOT INTENDED BY BLM

United States Department of the Interior
Bureau of Land Management
 BUSINESS & SUPPORT SVCS DIV
 ONE N CENTRAL AVE SUITE 800
 PHOENIX, AZ 85004 -4427
 Phone: 602-417-9200

Receipt

No: 3968459

2

| | |
|---|--|
| Transaction #: 4078356 | |
| Date of Transaction: 08/31/2017 | |
| CUSTOMER: | |
| JAMES E MECKLEY 617 URBAN ROAD HERNDON, AP 17830 US | |

| LINE # | QTY | DESCRIPTION | REMARKS | UNIT PRICE | TOTAL |
|---------------|------|--|---------|------------|-------------------|
| 1 | 1.00 | LOCATABLE MINERALS / MINING CLAIMS- NOT NEW-UNADJUD, ONE AUTH NO. ONLY / MINING CLAIM MONEY RECEIVED CASES: AMC362833/\$3255.00 | | - n/a - | 3255.00 |
| TOTAL: | | | | | \$3,255.00 |

| PAYMENT INFORMATION | | | |
|---|---------------|--|----------------------|
| NOTE: Items will appear on credit card statement as "BLM O Mining Claim". | | | |
| 1 | AMOUNT: | 3255.00 | POSTMARKED: N/A |
| | TYPE: | CREDIT CARD | RECEIVED: 08/31/2017 |
| | NAME: | JAMES E MECKLEY 617 URBAN ROAD HERNDON AP 17830 US | |
| | CARD NO: | XXXXXXXXXXXX0221 | AUTH CODE: 811395 |
| | NAME ON CARD: | JAMES E MECKLEY | |
| | EXPIRES: | 02/2019 | |
| | SIGNATURE: | | |

| |
|----------------|
| REMARKS |
| |

This receipt was generated by the automated BLM Collections and Billing System and is a paper representation of a portion of the official electronic record contained therein.

Run Date: 09/14/16

Run Time: 01:48 PM

**DEPARTMENT OF THE INTERIOR
BUREAU OF LAND MANAGEMENT
MINING CLAIMS**

MC Maintenance Fees Paid Through the BLM Pay Portal

CBS Receipt: 3649250

Printed For Lead File # **AMC362828**

Agency Tracking ID: 1472669587

Assessment Year: 2017

Number of BLM Serial Nr: 35

Paid On: 08/31/2016

Total Amount Paid: \$5,425.00

| Claim Name | BLM Serial No | Lead File No | Amount Paid |
|---------------------|---------------|--------------|-------------|
| RAINBOW #1 | AMC362828 | AMC362828 | \$155.00 |
| RAINBOW #2 | AMC362829 | AMC362828 | \$155.00 |
| RAINBOW #3 | AMC362830 | AMC362828 | \$155.00 |
| RAINBOW #4 | AMC362831 | AMC362828 | \$155.00 |
| RAINBOW #5 | AMC362832 | AMC362828 | \$155.00 |
| RAINBOW #6 | AMC362833 | AMC362828 | \$155.00 |
| RAINBOW #7 | AMC362834 | AMC362828 | \$155.00 |
| RAINBOW #8 | AMC362835 | AMC362828 | \$155.00 |
| RAINBOW #9 | AMC362836 | AMC362828 | \$155.00 |
| RAINBOW #10 | AMC362837 | AMC362828 | \$155.00 |
| RAINBOW #11 | AMC362838 | AMC362828 | \$155.00 |
| RAINBOW #12 | AMC362839 | AMC362828 | \$155.00 |
| RAINBOW #13 | AMC362840 | AMC362828 | \$155.00 |
| RAINBOW #14 | AMC362841 | AMC362828 | \$155.00 |
| RAINBOW #15 | AMC362842 | AMC362828 | \$155.00 |
| RAINBOW #16 | AMC362843 | AMC362828 | \$155.00 |
| RAINBOW #17 | AMC362844 | AMC362828 | \$155.00 |
| RAINBOW #18 | AMC362845 | AMC362828 | \$155.00 |
| RAINBOW #19 | AMC362846 | AMC362828 | \$155.00 |
| RAINBOW 20 | AMC362917 | AMC362917 | \$155.00 |
| RAINBOW 21 | AMC362918 | AMC362917 | \$155.00 |
| RAINBOW 22 | AMC362919 | AMC362917 | \$155.00 |
| RAINBOW 23 | AMC362920 | AMC362917 | \$155.00 |
| RAINBOW 24 | AMC362921 | AMC362917 | \$155.00 |
| RAINBOW 25 | AMC362922 | AMC362917 | \$155.00 |
| RAINBOW MILL SITE#1 | AMC363078 | AMC363078 | \$155.00 |
| RAINBOW MILL SITE#2 | AMC363079 | AMC363078 | \$155.00 |
| RAINBOW MILL SITE#3 | AMC363080 | AMC363078 | \$155.00 |
| RAINBOW MILL SITE#4 | AMC363081 | AMC363078 | \$155.00 |
| RAINBOW 59 | AMC363606 | AMC363573 | \$155.00 |
| RAINBOW 60 | AMC363607 | AMC363573 | \$155.00 |
| RAINBOW 62 | AMC363609 | AMC363573 | \$155.00 |
| RAINBOW 63 | AMC363610 | AMC363573 | \$155.00 |
| RAINBOW 66 | AMC363613 | AMC363573 | \$155.00 |
| RAINBOW 67 | AMC363614 | AMC363573 | \$155.00 |

NO WARRANTY IS MADE BY BLM FOR USE OF THE DATA FOR PURPOSES NOT INTENDED BY BLM

United States Department of the Interior
Bureau of Land Management
BUSINESS & SUPPORT SVCS DIV
ONE N CENTRAL AVE SUITE 800
PHOENIX, AZ 85004 -4427
Phone: (602) 417-9200

Receipt

No: 3649250

| | |
|--|---|
| Transaction #: 3753250 | |
| Date of Transaction: 08/31/2016 | |
| CUSTOMER: | |
| | JAMES E MECKLEY 617 URBAN ROAD HERNDON, PA 17830 US |

| LINE # | QTY | DESCRIPTION | REMARKS | UNIT PRICE | TOTAL |
|---------------|------|--|---------|------------|-------------------|
| 1 | 1.00 | LOCATABLE MINERALS / MINING CLAIMS- NOT NEW-UNADJUD, ONE AUTH NO. ONLY / MINING CLAIM MONEY RECEIVED CASES: AMC362833/\$5425.00 | | - n/a - | 5425.00 |
| TOTAL: | | | | | \$5,425.00 |

| PAYMENT INFORMATION | | | |
|---|---------------|--|----------------------|
| NOTE: Items will appear on credit card statement as "BLM O Mining Claim". | | | |
| 1 | AMOUNT: | 5425.00 | POSTMARKED: N/A |
| | TYPE: | CREDIT CARD | RECEIVED: 08/31/2016 |
| | NAME: | JAMES E MECKLEY 617 URBAN ROAD HERNDON PA 17830 US | |
| | CARD NO: | XXXXXXXXXXXX6293 | AUTH CODE: 311345 |
| | NAME ON CARD: | JAMES E MECKLEY | |
| | EXPIRES: | 02/2019 | |
| | SIGNATURE: | | |

| |
|---------|
| REMARKS |
| |

This receipt was generated by the automated BLM Collections and Billing System and is a paper representation of a portion of the official electronic record contained therein.

Run Date: 09/08/15

Run Time: 09:20 AM

**DEPARTMENT OF THE INTERIOR
BUREAU OF LAND MANAGEMENT
MINING CLAIMS**

MC Maintenance Fees Paid Through the BLM Pay Portal

CBS Receipt: 3382838

Printed For Lead File # AMC362828

Agency Tracking ID: 1441067740

Assessment Year: 2016

Number of BLM Serial Nr: 35

Paid On: 08/31/2015

Total Amount Paid: \$5,425.00

| Claim Name | BLM Serial No | Lead File No | Amount Paid |
|---------------------|---------------|--------------|-------------|
| RAINBOW #1 | AMC362828 | AMC362828 | \$155.00 |
| RAINBOW #2 | AMC362829 | AMC362828 | \$155.00 |
| RAINBOW #3 | AMC362830 | AMC362828 | \$155.00 |
| RAINBOW #4 | AMC362831 | AMC362828 | \$155.00 |
| RAINBOW #5 | AMC362832 | AMC362828 | \$155.00 |
| RAINBOW #6 | AMC362833 | AMC362828 | \$155.00 |
| RAINBOW #7 | AMC362834 | AMC362828 | \$155.00 |
| RAINBOW #8 | AMC362835 | AMC362828 | \$155.00 |
| RAINBOW #9 | AMC362836 | AMC362828 | \$155.00 |
| RAINBOW #10 | AMC362837 | AMC362828 | \$155.00 |
| RAINBOW #11 | AMC362838 | AMC362828 | \$155.00 |
| RAINBOW #12 | AMC362839 | AMC362828 | \$155.00 |
| RAINBOW #13 | AMC362840 | AMC362828 | \$155.00 |
| RAINBOW #14 | AMC362841 | AMC362828 | \$155.00 |
| RAINBOW #15 | AMC362842 | AMC362828 | \$155.00 |
| RAINBOW #16 | AMC362843 | AMC362828 | \$155.00 |
| RAINBOW #17 | AMC362844 | AMC362828 | \$155.00 |
| RAINBOW #18 | AMC362845 | AMC362828 | \$155.00 |
| RAINBOW #19 | AMC362846 | AMC362828 | \$155.00 |
| RAINBOW 20 | AMC362917 | AMC362917 | \$155.00 |
| RAINBOW 21 | AMC362918 | AMC362917 | \$155.00 |
| RAINBOW 22 | AMC362919 | AMC362917 | \$155.00 |
| RAINBOW 23 | AMC362920 | AMC362917 | \$155.00 |
| RAINBOW 24 | AMC362921 | AMC362917 | \$155.00 |
| RAINBOW 25 | AMC362922 | AMC362917 | \$155.00 |
| RAINBOW MILL SITE#1 | AMC363078 | AMC363078 | \$155.00 |
| RAINBOW MILL SITE#2 | AMC363079 | AMC363078 | \$155.00 |
| RAINBOW MILL SITE#3 | AMC363080 | AMC363078 | \$155.00 |
| RAINBOW MILL SITE#4 | AMC363081 | AMC363078 | \$155.00 |
| RAINBOW 59 | AMC363606 | AMC363573 | \$155.00 |
| RAINBOW 60 | AMC363607 | AMC363573 | \$155.00 |
| RAINBOW 62 | AMC363609 | AMC363573 | \$155.00 |
| RAINBOW 63 | AMC363610 | AMC363573 | \$155.00 |
| RAINBOW 66 | AMC363613 | AMC363573 | \$155.00 |
| RAINBOW 67 | AMC363614 | AMC363573 | \$155.00 |

NO WARRANTY IS MADE BY BLM FOR USE OF THE DATA FOR PURPOSES NOT INTENDED BY BLM

United States Department of the Interior
Bureau of Land Management
BUSINESS & SUPPORT SVCS DIV
ONE N CENTRAL AVE SUITE 800
PHOENIX, AZ 85004 -4427
Phone: (602) 417-9200

Receipt

No: 3382838

| | |
|--|---|
| Transaction #: 3481151 | |
| Date of Transaction: 08/31/2015 | |
| CUSTOMER: | |
| | JAMES E MECKLEY 617 URBAN ROAD HERNDON, PA 17830 US |

| LINE # | QTY | DESCRIPTION | REMARKS | UNIT PRICE | TOTAL |
|---------------|------|--|---------|------------|-------------------|
| 1 | 1.00 | LOCATABLE MINERALS / MINING CLAIMS- NOT NEW-UNADJUD, ONE AUTH NO. ONLY / MINING CLAIM MONEY RECEIVED CASES: AMC363609/\$5425.00 | | - n/a - | 5425.00 |
| TOTAL: | | | | | \$5,425.00 |

| PAYMENT INFORMATION | | | | |
|---|---------------|--|-------------|------------|
| NOTE: Items will appear on credit card statement as "BLM O Mining Claim". | | | | |
| 1 | AMOUNT: | 5425.00 | POSTMARKED: | N/A |
| | TYPE: | CREDIT CARD | RECEIVED: | 08/31/2015 |
| | NAME: | JAMES E MECKLEY 617 URBAN ROAD HERNDON PA 17830 US | | |
| | CARD NO: | XXXXXXXXXXXX6293 | AUTH CODE: | 911363 |
| | NAME ON CARD: | JAMES E MECKLEY | | |
| | EXPIRES: | 05/2018 | | |
| | SIGNATURE: | | | |

| |
|----------------|
| REMARKS |
| |

This receipt was generated by the automated BLM Collections and Billing System and is a paper representation of a portion of the official electronic record contained therein.

AMC 362365

AMC 362917

GREYSTONE
MATERIALS

AMC 362828

AMC 363537

AMC 363078

AMC 353815

Bureau of Land Management
Arizona State Office
One North Central Avenue
Suite 800
Phoenix, AZ 85004-4427

Date 8/23/13

Greystone Materials, B.T.
744 South Street, #138
Philadelphia, PA 19147
T 631.379.0733
F 215.893.4843
jmeckley@greystone-materials.com


Dear Sir/Madam,

Attached, please find our 2013-14 BLM Mining Claim Maintenance Fee payment in the amount of \$9,520.00, and associated MCF112 and MCF114, collectively totaling 6 pages (1 x MCF112 and 5 x MCF114). Documents and payments cover 68 total claims filed.

Additionally, we've attached a copy of the recorded Trustee's Deed transferring the mining claims from Wesco Minerals, LLC to Greystone Materials, B.T. (we recognize that not all claims transferred via the Trustee's Deed were available for renewal).


Please contact me immediately if you have any questions.

Sincerely yours,



James E. Meckley

Director of Operations, Greystone Materials, B.T.



RECEIVED
BLM AZ STATE OFFICE
2013 AUG 26 P 1:10
PHOENIX, ARIZONA

MAINTENANCE FEE PAYMENT

Claimant Name: Greystone Materials, B.T.
 Address: 744 South Street #138
 City: Philadelphia State: PA Zip: 19147
 Telephone: (631) 379-0733
 E-mail address: jmeckley@greystone-materials.com
 Signature: _____

☐ Check here if this is a change of address.

BLM
Date
Stamp

PHOENIX, ARIZONA

2013 AUG 26

RECEIVED
BLM AZ STATE OFFICE

| LINE NO. | AMC NUMBER | CLAIM/SITE NAME | COUNTY RECORDER DATA (If available) | TWP | RNG | SEC |
|----------|-----------------------------|-----------------|-------------------------------------|-----|-----|-----|
| 1 | 362829 | RAINBOW 2 | | 2S | 3W | 10 |
| 2 | 362830 362820 | RAINBOW 3 — | | 2S | 3W | 10 |
| 3 | 362831 | RAINBOW 4 | | 2S | 3W | 10 |
| 4 | 362832 | RAINBOW 5 | | 2S | 3W | 10 |
| 5 | 362833 | RAINBOW 6 | | 2S | 3W | 10 |
| 6 | 362834 | RAINBOW 7 | | 2S | 3W | 10 |
| 7 | 362835 | RAINBOW 8 | | 2S | 3W | 10 |
| 8 | | | | | | |
| 9 | | | | | | |
| 10 | | | | | | |

List additional claims on Form MCF114.

Bureau of Land Management
 Arizona State Office
www.blm.gov/az/

No. of Claims: 108 x \$140 = \$15120
 Check No: 1028 Init. AK
 Receipt No.: 2865383
 For BLM Use Only

Form: MCF112
 Revised July 2009

This form is available from the Arizona Department of Mines and Mineral Resources and may be reproduced.

SUPPLEMENTAL ATTACHMENT

May be used with the following forms for listing additional mining claims:

Check One.

- ☐ Affidavit of Performance of Annual Work
- ☒ Maintenance Fee Payment
- ☐ Notice of Intent to Hold Mining Claims
- ☐ Notice of Non-Liability for Labor and Materials Furnished

| | |
|---|----------------------|
| RECEIVED BLM AZ STATE OFFICE 2013 AUG 26 P 1:10 PHOENIX, ARIZONA | BLM Date Stamp |
|---|----------------------|

| LINE NO. | AMC NUMBER | CLAIM/SITE NAME | COUNTY RECORDER DATA (If available) | TWP | RNG | SEC |
|----------|------------|-----------------|-------------------------------------|-----|-----|------|
| 1 | 362836 | RAINBOW 9 | | 2S | 3W | 10 |
| 2 | 362837 | RAINBOW 10 | | 2S | 3W | 10 |
| 3 | 362838 | RAINBOW 11 | | 2S | 3W | 10 |
| 4 | 362841 | RAINBOW 14 | | 2S | 3W | 10 |
| 5 | 362842 | RAINBOW 15 | | 2S | 3W | 10 |
| 6 | 362843 | RAINBOW 16 | | 2S | 3W | 10 |
| 7 | 362844 | RAINBOW 17 | | 2S | 3W | 10 |
| 8 | 362845 | RAINBOW 18 | | 2S | 3W | 10 |
| 9 | 362846 | RAINBOW 19 | | 2S | 3W | 10 |
| 10 | 362917 | RAINBOW 20 | | 2S | 3W | 3,10 |
| 11 | 362918 | RAINBOW 21 | | 2S | 3W | 3,10 |
| 12 | 362919 | RAINBOW 22 | | 2S | 3W | 3,10 |
| 13 | 362920 | RAINBOW 23 | | 2S | 3W | 3,10 |
| 14 | 362921 | RAINBOW 24 | | 2S | 3W | 3,10 |
| 15 | 362922 | RAINBOW 25 | | 2S | 3W | 3,10 |
| 16 | 363606 | RAINBOW 59 | | 2S | 3W | 10 |
| 17 | 363607 | RAINBOW 60 | | 2S | 3W | 10 |
| 18 | 363609 | RAINBOW 62 | | 2S | 3W | 10 |
| | | | | | | |

Form MCF114
Revised June 2005

This form is available from the Arizona Department of Mines & Mineral Resources and may be reproduced.

SUPPLEMENTAL ATTACHMENT

May be used with the following forms for listing additional mining claims:

Check One.

- ☐ Affidavit of Performance of Annual Work
☒ Maintenance Fee Payment
☐ Notice of Intent to Hold Mining Claims
☐ Notice of Non-Liability for Labor and Materials Furnished

BLM
Date
Stamp

RECEIVED
BLM AZ STATE OFFICE
2013 AUG 26 P 1:41
PHOENIX, ARIZONA

| LINE NO. | AMC NUMBER | CLAIM/SITE NAME | COUNTY RECORDER DATA (If available) | TWP | RNG | SEC |
|----------|------------|-----------------|-------------------------------------|-----|-----|-------|
| 29 | 353757 | FAN #1 | | 2S | 3W | 29 |
| 30 | 353766 | FAN #10 | | 2S | 3W | 29,30 |
| 31 | 353767 | FAN #11 | | 2S | 3W | 29 |
| 32 | 353768 | FAN #12 | | 2S | 3W | 29,30 |
| 33 | 353769 | FAN #13 | | 2S | 3W | 29 |
| 34 | 353770 | FAN #14 | | 2S | 3W | 29,30 |
| 35 | 353771 | FAN #15 | | 2S | 3W | 29 |
| 36 | 353772 | FAN #16 | | 2S | 3W | 29,30 |
| 37 | 353758 | FAN #2 | | 2S | 3W | 29 |
| 38 | 353759 | FAN #3 | | 2S | 3W | 29 |
| 39 | 353836 | FAN #38 | | 2S | 3W | 29 |
| 40 | 353837 | FAN #39 | | 2S | 3W | 29 |
| | | | | | | |
| | | | | | | |
| | | | | | | |
| | | | | | | |
| | | | | | | |
| | | | | | | |
| | | | | | | |
| | | | | | | |
| | | | | | | |

4
1

Form MCF114
Revised June 2005

12

SUPPLEMENTAL ATTACHMENT

May be used with the following forms for listing additional mining claims:

Check One.

- ☐ Affidavit of Performance of Annual Work
☒ Maintenance Fee Payment
☐ Notice of Intent to Hold Mining Claims
☐ Notice of Non-Liability for Labor and Materials Furnished

BLM
Date
Stamp

RECEIVED
BLM AZ STATE OFFICE
2013 AUG 26 P 6:11
PHOENIX, ARIZONA

| LINE NO. | AMC NUMBER | CLAIM/SITE NAME | COUNTY RECORDER DATA (If available) | TWP | RNG | SEC |
|----------|------------|-----------------|-------------------------------------|-----|-----|-------|
| 41 | 353838 | FAN #40 | | 2S | 3W | 29 |
| 42 | 353839 | FAN #41 | | 2S | 3W | 29 |
| 43 | 353840 | FAN #42 | | 2S | 3W | 29 |
| 44 | 353841 | FAN #43 | | 2S | 3W | 29 |
| 45 | 353842 | FAN #44 | | 2S | 3W | 29 |
| 46 | 364616 | FAN #45 | | 2S | 3W | 29,30 |
| 47 | 353761 | FAN #5 | | 2S | 3W | 29 |
| 48 | 353762 | FAN #6 | | 2S | 3W | 29 |
| 49 | 353763 | FAN #7 | | 2S | 3W | 29 |
| 50 | 353764 | FAN #8 | | 2S | 3W | 29 |
| 51 | 353765 | FAN #9 | | 2S | 3W | 29 |
| 52 | 362365 | FAN 46 | | 2S | 3W | 29 |
| 53 | 353760 | FAN #4 | | 2S | 3W | 29 |
| 54 | 362367 | FAN 48 | | 2S | 3W | 29 |
| 55 | 362368 | FAN 49 | | 2S | 3W | 29,30 |
| 56 | 362369 | FAN 50 | | 2S | 3W | 30 |
| 57 | 362370 | FAN 51 | | 2S | 3W | 30 |
| 58 | 362371 | FAN 52 | | 2S | 3W | 30 |
| 59 | 362372 | FAN 53 | | 2S | 3W | 30 |

Form MCF114
Revised June 2005

This form is available from the Arizona Department of Mines & Mineral Resources and may be reproduced.


May be used with the following forms for listing additional mining claims:

☐ Notice of Non-Liability for Labor and Materials Furnished

RECEIVED
BLM AZ STATE OFFICE
2013 AUG 26 P 1:11
PHOENIX, ARIZONA

[illegible]

This form is available from the **Arizona Department of Mines & Mineral Resources** and may be reproduced.



Jones Osborn II

j.osborn@omlaw.com

2929 North Central Avenue
21st Floor
Phoenix, Arizona 85012

Direct Line 602.640.9338

Telephone 602.640.9000
Facsimile 602.640.9050
omlaw.com

June 4, 2013

Bureau of Land Management
Arizona State Office
One North Central Avenue, Suite 800
Phoenix, Arizona 85004-4427

RECEIVED
BLM AZ STATE OFFICE
2013 AUG 26 P 1:11
PHOENIX, ARIZONA

Re: Transfer of Mining Claim

Dear Ladies and Gentlemen:

Attached is a copy of a recorded Trustee's Deed transferring 111 mining claims from Wesco Minerals, LLC, to Greystone Materials, B.T. Greystone's address is on the Deed.


I have enclosed a check in the amount of \$1,110.00 as the transfer fee for the 111 claims.

Please file this Deed with your records and do whatever else is necessary to properly document the transfer of these claims to Greystone.

By way of background, Wesco encumbered these claims by a deed of trust in favor of Wachovia Bank in 2006 to secure a loan. Wachovia merged with Wells Fargo, which became the lender and holder of the deed of trust. In October of 2011 Wells Fargo assigned its deed of trust to Greystone. This assignment was recorded with the County Recorder in March of 2012. Greystone then foreclosed on the deed of trust by way of a public foreclosure sale and became the owner of the claims upon the issuance of the enclosed Trustee's Deed.

Please contact me if you have any questions or need additional documentation.

Very truly yours,



Jones Osborn

JO:jam
Enclosures

cc: Joellen Meckley

When recorded, please return to:

Jones Osborn II
Osborn Maledon, P.A.
2929 North Central Avenue
21st Floor
Post Office Box 36379
Phoenix, Arizona 85067-6379

ELECTRONIC RECORDING
Trustgreed-5-1-1--
Yorkm

RECEIVED
BLM AZ STATE OFFICE
2013 AUG 26 P 1:11
PHOENIX, ARIZONA

TRUSTEE'S DEED

In consideration of a credit bid in the amount of One Million Seven Hundred Thirty-One Thousand Dollars (\$1,731,000.00) JONES OSBORN II, AS SUCCESSOR TRUSTEE under that certain Deed of Trust, Assignment of Rents, Security Agreement and Fixture Filing (Unpatented Mining Claims) recorded May 4, 2006, as Document Number 2006-0604935, Records of Maricopa County, Arizona executed by Wesco Minerals, LLC, an Arizona limited liability company, Trustor, in favor of Wachovia Bank, National Association, Beneficiary, does hereby convey without warranty or representation to Greystone Materials, B.T., a Pennsylvania business trust, the following described real and personal property situated in Maricopa County, Arizona:

See Exhibit "A" attached hereto
and incorporated by this reference.

AND all of Trustor's right, title and interest in and to all fixtures, chattels, and articles of personal property attached to, located at, or used in connection with the Trust real property described above pursuant to the security agreement granted by Trustor to Beneficiary.

SUBJECT TO: Current taxes, assessments, reservations in patents and all easements, right-of-way, encumbrances, liens, covenants, conditions and restrictions as may appear of record or which may be disclosed by an inspection or survey of the property.

Wells Fargo Bank, N.A., became the successor beneficiary under said Deed of Trust as the result of a merger by and between Wachovia Bank, National Association, and Wells Fargo Bank, N.A. On or about October 21, 2011, Wells Fargo Bank, N.A., sold and assigned to Greystone Materials, B.T., the beneficial interest under said Deed of Trust including the Note and all other obligations secured thereby and all agreements, instruments and documents related to said Note or Deed of Trust pursuant to that certain unrecorded General Assignment and Assumption Agreement dated October 21, 2011; such assignment of said Note, Deed of Trust and other related instruments being further evidenced by that certain Assignment of Note and Beneficial Interest dated February 28, 2012, and recorded March 1, 2012 as Document No. 2012-0172303, Records of Maricopa County, Arizona.

This Deed is exempt from filing an Affidavit of Property Value under A.R.S.
§ 11-1134(B)(1).


The Property Tax Bill should be mailed to:

Greystone Materials, BT.
617 Urban Road
Herndon, Pennsylvania 17830

This conveyance is made pursuant to Trustee's Sale held on May 30, 2013, under notice thereof recorded February 21, 2013 as Document No. 2013-0166510, in the records of Maricopa County, Arizona.

IN WITNESS WHEREOF, Jones Osborn II, as successor Trustee, has executed this Deed this 30th day of May, 2013.


GRANTOR



Jones Osborn II, Trustee

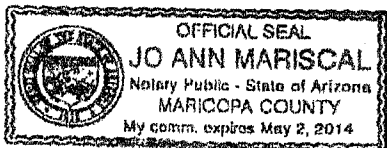
STATE OF ARIZONA)
) ss.
County of Maricopa)

This instrument was acknowledged before me this 30th day of May, 2013, by Jones Osborn II, Trustee.



Notary Public

NOTARY SEAL:



RECEIVED
BLM AZ STATE OFFICE
2013 AUG 26 P 1:11
PHOENIX, ARIZONA

EXHIBIT A

4 mill site claims and 73 unpatented lode mining claims located in Maricopa County, Arizona and more particularly described as follows:

| Name of Claim | Recording Data | | BLM AMC No. |
|-----------------|--------------------|------------|-------------|
| | Sec., Town., Range | Page Nos. | |
| Rainbow Mill #1 | 20, 2S, 3W | 04-1301638 | 363078 |
| Rainbow Mill #2 | 20, 2S, 3W | 04-1301639 | 363079 |
| Rainbow Mill #3 | 20, 2S, 3W | 04-1301640 | 363080 |
| Rainbow Mill #4 | 20, 2S, 3W | 04-1301641 | 363081 |
| Rainbow #1 | 9, 2S, 3W | 04-1224378 | 362828 |
| Rainbow #2 | 10, 2S, 3W | 04-1224379 | 362829 |
| Rainbow #3 | 10, 2S, 3W | 04-1224380 | 362830 |
| Rainbow #4 | 10, 2S, 3W | 04-1224381 | 362831 |
| Rainbow #5 | 10, 2S, 3W | 04-1224382 | 362832 |
| Rainbow #6 | 10, 2S, 3W | 04-1224383 | 362833 |
| Rainbow #7 | 10, 2S, 3W | 04-1224384 | 362834 |
| Rainbow #8 | 10, 2S, 3W | 04-1224385 | 362835 |
| Rainbow #9 | 10, 2S, 3W | 04-1224386 | 362836 |
| Rainbow #10 | 10, 2S, 3W | 04-1224387 | 362837 |
| Rainbow #11 | 10, 2S, 3W | 04-1224388 | 362838 |
| Rainbow #12 | 9, 2S, 3W | 04-1224389 | 362839 |
| Rainbow #13 | 9, 2S, 3W | 04-1224390 | 362840 |
| Rainbow #14 | 10, 2S, 3W | 04-1224391 | 362841 |
| Rainbow #15 | 10, 2S, 3W | 04-1224392 | 362842 |
| Rainbow #16 | 10, 2S, 3W | 04-1224393 | 362843 |
| Rainbow #17 | 10, 2S, 3W | 04-1224394 | 362844 |
| Rainbow #18 | 10, 2S, 3W | 04-1224395 | 362845 |
| Rainbow #19 | 10, 2S, 3W | 04-1224396 | 362846 |
| Rainbow #20 | 3&10, 2S, 3W | 04-1236092 | 362917 |
| Rainbow #21 | 3&10, 2S, 3W | 04-1236093 | 362918 |
| Rainbow #22 | 3&10, 2S, 3W | 04-1236094 | 362919 |
| Rainbow #23 | 3&10, 2S, 3W | 04-1236095 | 362920 |
| Rainbow #24 | 3&10, 2S, 3W | 04-1236096 | 362921 |
| Rainbow #25 | 3&10, 2S, 3W | 04-1236097 | 362922 |
| Rainbow #26 | 11, 2S, 3W | 04-1440535 | 363573 |
| Rainbow #27 | 11, 2S, 3W | 04-1440536 | 363574 |
| Rainbow #28 | 11, 2S, 3W | 04-1440537 | 363575 |
| Rainbow #29 | 11, 2S, 3W | 04-1440538 | 363576 |
| Rainbow #30 | 11, 2S, 3W | 04-1440539 | 363577 |
| Rainbow #31 | 11, 2S, 3W | 04-1440540 | 363578 |
| Rainbow #32 | 11, 2S, 3W | 04-1440541 | 363579 |
| Rainbow #33 | 11, 2S, 3W | 04-1440542 | 363580 |
| Rainbow #34 | 11, 2S, 3W | 04-1440543 | 363581 |
| Rainbow #35 | 11, 2S, 3W | 04-1440544 | 363582 |
| Rainbow #36 | 11, 2S, 3W | 04-1440545 | 363583 |
| Rainbow #37 | 11, 2S, 3W | 04-1440546 | 363584 |

PHOENIX, ARIZONA

2013 AUG 26 P 1:11

RECEIVED
BLM AZ STATE OFFICE

| | | | |
|-------------|--------------|------------|--------|
| Rainbow #38 | 11, 2S, 3W | 04-1440547 | 363585 |
| Rainbow #39 | 11, 2S, 3W | 04-1440548 | 363586 |
| Rainbow #40 | 11, 2S, 3W | 04-1440549 | 363587 |
| Rainbow #41 | 11, 2S, 3W | 04-1440550 | 363588 |
| Rainbow #42 | 11, 2S, 3W | 04-1440551 | 363589 |
| Rainbow #43 | 11, 2S, 3W | 04-1440552 | 363590 |
| Rainbow #44 | 11, 2S, 3W | 04-1440553 | 363591 |
| Rainbow #45 | 11, 2S, 3W | 04-1440554 | 363592 |
| Rainbow #46 | 11, 2S, 3W | 04-1440555 | 363593 |
| Rainbow #47 | 11, 2S, 3W | 04-1440556 | 363594 |
| Rainbow #48 | 11, 2S, 3W | 04-1440557 | 363595 |
| Rainbow #49 | 11, 2S, 3W | 04-1440558 | 363596 |
| Rainbow #50 | 3, 2S, 3W | 04-1440559 | 363597 |
| Rainbow #51 | 3, 2S, 3W | 04-1440560 | 363598 |
| Rainbow #52 | 3, 2S, 3W | 04-1440561 | 363599 |
| Rainbow #53 | 3, 2S, 3W | 04-1440562 | 363600 |
| Rainbow #54 | 3, 2S, 3W | 04-1440563 | 363601 |
| Rainbow #55 | 3, 2S, 3W | 04-1440564 | 363602 |
| Rainbow #56 | 3, 2S, 3W | 04-1440565 | 363603 |
| Rainbow #57 | 3, 2S, 3W | 04-1440566 | 363604 |
| Rainbow #58 | 3, 2S, 3W | 04-1440567 | 363605 |
| Rainbow #59 | 10, 2S, 3W | 04-1440568 | 363606 |
| Rainbow #60 | 10, 2S, 3W | 04-1440569 | 363607 |
| Rainbow #61 | 10, 2S, 3W | 04-1440570 | 363608 |
| Rainbow #62 | 10, 2S, 3W | 04-1440571 | 363609 |
| Rainbow #63 | 10, 2S, 3W | 04-1440572 | 363610 |
| Rainbow #64 | 10, 2S, 3W | 04-1440573 | 363611 |
| Rainbow #65 | 12, 2S, 3W | 04-1440574 | 363612 |
| Rainbow #66 | 3&10, 2S, 3W | 04-1440575 | 363613 |
| Rainbow #67 | 3&10, 2S, 3W | 04-1440576 | 363614 |
| Rainbow #68 | 3&10, 2S, 3W | 04-1440577 | 363615 |
| Rainbow #72 | 12, 2S, 3W | 04-1440581 | 363619 |
| Rainbow #73 | 12, 2S, 3W | 04-1440582 | 363620 |
| Rainbow #74 | 12, 2S, 3W | 04-1440583 | 363621 |
| Rainbow #75 | 12, 2S, 3W | 04-1440584 | 363622 |
| Rainbow #76 | 12, 2S, 3W | 04-1440585 | 363623 |

RECEIVED
BLM AZ STATE OFFICE
2013 AUG 26 P 1:11
PHOENIX, ARIZONA

Exhibit "A"
Unpatented Claims

34 unpatented lode mining claims located in Maricopa County, Arizona and more particularly described as follows:

| Name of Claim | Recording Data | | BLM AMC No. |
|---------------|--------------------|------------|-------------|
| | Sec., Town., Range | Page Nos. | |
| Fan #1 | 29, 2S, 3W | 00-0451735 | 353757 |
| Fan #2 | 29, 2S, 3W | 00-0451736 | 353758 |
| Fan #3 | 29, 2S, 3W | 00-0451737 | 353759 |
| Fan #4 | 29, 2S, 3W | 00-0451738 | 353760 |
| Fan #5 | 29, 2S, 3W | 00-0451739 | 353761 |
| Fan #6 | 29, 2S, 3W | 00-0451740 | 353762 |
| Fan #7 | 29, 2S, 3W | 00-0451741 | 353763 |
| Fan #8 | 29, 2S, 3W | 00-0451742 | 353764 |
| Fan #9 | 29, 2S, 3W | 00-0451743 | 353765 |
| Fan #10 | 29 and 30, 2S, 3W | 00-0451744 | 353766 |
| Fan #11 | 29, 2S, 3W | 00-0451745 | 353767 |
| Fan #12 | 29 and 30, 2S, 3W | 00-0451746 | 353768 |
| Fan #13 | 29, 2S, 3W | 00-0451747 | 353769 |
| Fan #14 | 29 and 30, 2S, 3W | 00-0451748 | 353770 |
| Fan #15 | 29, 2S, 3W | 00-0451749 | 353771 |
| Fan #16 | 29 and 30, 2S, 3W | 00-0451750 | 353772 |
| Fan #38 | 29, 2S, 3W | 00-0651482 | 353836 |
| Fan #39 | 29, 2S, 3W | 00-0651483 | 353837 |
| Fan #40 | 29, 2S, 3W | 00-0651484 | 353838 |
| Fan #41 | 29, 2S, 3W | 00-0651485 | 353839 |
| Fan #42 | 29, 2S, 3W | 00-0651486 | 353840 |
| Fan #43 | 29, 2S, 3W | 00-0651487 | 353841 |
| Fan #44 | 29, 2S, 3W | 00-0651488 | 353842 |
| Fan #45 | 29 and 30, 2S, 3W | 05-0264726 | 364616 |
| Fan #46 | 29, 2S, 3W | 04-1312709 | 362365 |
| Fan #47 | 29, 2S, 3W | 04-1408941 | 363495 |
| Fan #48 | 29, 2S, 3W | 04-1312710 | 362367 |
| Fan #49 | 29 and 30, 2S, 3W | 04-1312711 | 362368 |
| Fan #50 | 30, 2S, 3W | 04-1312712 | 362369 |
| Fan #51 | 30, 2S, 3W | 04-1312713 | 362370 |
| Fan #52 | 30, 2S, 3W | 04-1312714 | 362371 |
| Fan #53 | 30, 2S, 3W | 04-1312715 | 362372 |
| Fan #54 | 30, 2S, 3W | 04-1312716 | 362373 |
| Fan #55 | 30, 2S, 3W | 04-1312708 | 362374 |

RECEIVED
BLM AZ STATE OFFICE
2013 AUG 26 PM 1:11
OFFICE

United States Department of the Interior
Bureau of Land Management
LANDS/RECREATION & PLANNING
ONE N CENTRAL AVE
PHOENIX, AZ 85004 -2203
Phone: 602-417-9200

Receipt

No: 2865383

| | |
|--|--|
| Transaction #: 2951295 | |
| Date of Transaction: 08/27/2013 | |
| CUSTOMER: | |
| | GREYSTONE MATERIALS BT 744 SOUTH ST # 138 PHILADELPHIA, PA 19147-2023 US |

| LINE # | QTY | DESCRIPTION | REMARKS | UNIT PRICE | TOTAL |
|---------------|------|--|---------------------------|------------|-------------------|
| 1 | 1.00 | LOCATABLE MINERALS / MINING CLAIMS-NOT NEW-UNADJUD,ONE AUTH NO. ONLY / MINING CLAIM MONEY RECEIVED CASES: AMC362829/\$9520.00 | MAINT FEE PYMNT (68) 2014 | - n/a - | 9520.00 |
| TOTAL: | | | | | \$9,520.00 |

| PAYMENT INFORMATION | | | |
|---------------------|-----------|--|------------------------|
| 1 | AMOUNT: | 9520.00 | POSTMARKED: 08/23/2013 |
| | TYPE: | CHECK | RECEIVED: 08/26/2013 |
| | CHECK NO: | 1028 | |
| | NAME: | GREYSTONE MATERIALS B T 617 URBAN RD HERNDON PA 17830 US | |

| REMARKS |
|---------|
| |

This receipt was generated by the automated BLM Collections and Billing System and is a paper representation of a portion of the official electronic record contained therein.

AMC 362828

AMC 362917

Wesco Minerals, LLC

AMC 363573

AMC 363078

AMC 353757

AMC 353815

AMC 362365

AMC 364616

Bureau of Land Management
Arizona State Office
One North Central Avenue
Suite 800
Phoenix, AZ 85004-4427

Date 8/21/12


Wesco Minerals, LLC
c/o Greystone Materials, B.T.
744 South Street, #138
Philadelphia, PA 19147
T 631.379.0733
F 215.893.4843
jmeckley@greystone-materials.com

Dear Sir/Madam,

Attached, please find our 2012 BLM Mining Claim Maintenance Fee payment in the amount of \$9,520.00, and associated MCF112 and MCF114, collectively totaling 6 pages (1 x MCF112 and 5 x MCF114). Documents and payments cover 68 total claims filed.

Please contact me immediately if you have any questions.

Sincerely yours,



James E. Meckley

Managing Director, Wesco Minerals, LLC

ENTERED INTO COMPUTER

RECEIVED
BLM AZ STATE OFFICE
2012 AUG 31 A 11:53
PHOENIX, ARIZONA

MAINTENANCE FEE PAYMENT

Claimant Name: WESCO MINERALS, LLC c/o Greystone Materials, BT

Address: 744 South Street #138

City: Philadelphia, PA 19147

Telephone: (631) 379-0733

E-mailaddress: imeckley@comcast.net

Signature: 

☒ Check here if this is a change of address.

BLM
Date
Stamp

RECEIVED
BLM AZ STATE OFFICE
2012 AUG 31 A 11:53
PHOENIX, ARIZONA

| LINE NO. | AMC NUMBER | CLAIM/SITE NAME | COUNTY RECORDER DATA (If available) | TWP | RNG | SEC |
|----------|------------|-----------------|-------------------------------------|-----|-----|-----|
| 1 | 362829 | RAINBOW 2 | | 2S | 3W | 10 |
| 2 | 362830 | RAINBOW 3 | | 2S | 3W | 10 |
| 3 | 362831 | RAINBOW 4 | | 2S | 3W | 10 |
| 4 | 362832 | RAINBOW 5 | | 2S | 3W | 10 |
| 5 | 362833 | RAINBOW 6 | | 2S | 3W | 10 |
| 6 | 362834 | RAINBOW 7 | | 2S | 3W | 10 |
| 7 | 362835 | RAINBOW 8 | | 2S | 3W | 10 |
| | | | | | | |
| | | | | | | |
| | | | | | | |

List additional claims on Form MCF114.

Bureau of Land Management
Arizona State Office
www.az.blm.gov

No. of Claims: 68 x \$140 = \$9520.00
Check No: 5843 Init. A.H. Receipt
No.: 2648397
For BLM Use Only

ENTERED IN COMPUTER

RE 9.11.12

Form: MCF112
Revised July 2009

SUPPLEMENTAL ATTACHMENT

May be used with the following forms for listing additional mining claims:

Check One.

- ☐ Affidavit of Performance of Annual Work
☒ Maintenance Fee Payment
☐ Notice of Intent to Hold Mining Claims
☐ Notice of Non-Liability for Labor and Materials Furnished

BLM
Date
Stamp

RECEIVED
BLM AZ STATE OFFICE
2012 AUG 31 AM 10:53
PHOENIX, ARIZONA

| LINE NO. | AMC NUMBER | CLAIM/SITE NAME | COUNTY RECORDER DATA (If available) | TWP | R | S |
|----------|------------|-----------------|-------------------------------------|-----|----|------|
| 1 | 362836 | RAINBOW 9 | | 2S | 3W | 10 |
| 2 | 362837 | RAINBOW 10 | | 2S | 3W | 10 |
| 3 | 362838 | RAINBOW 11 | | 2S | 3W | 10 |
| 4 | 362841 | RAINBOW 14 | | 2S | 3W | 10 |
| 5 | 362842 | RAINBOW 15 | | 2S | 3W | 10 |
| 6 | 362843 | RAINBOW 16 | | 2S | 3W | 10 |
| 7 | 362844 | RAINBOW 17 | | 2S | 3W | 10 |
| 8 | 362845 | RAINBOW 18 | | 2S | 3W | 10 |
| 9 | 362846 | RAINBOW 19 | | 2S | 3W | 10 |
| 10 | 362917 | RAINBOW 20 | | 2S | 3W | 3,10 |
| 11 | 362918 | RAINBOW 21 | | 2S | 3W | 3,10 |
| 12 | 362919 | RAINBOW 22 | | 2S | 3W | 3,10 |
| 13 | 362920 | RAINBOW 23 | | 2S | 3W | 3,10 |
| 14 | 362921 | RAINBOW 24 | | 2S | 3W | 3,10 |
| 15 | 362922 | RAINBOW 25 | | 2S | 3W | 3,10 |
| 16 | 363606 | RAINBOW 59 | | 2S | 3W | 10 |
| 17 | 363607 | RAINBOW 60 | | 2S | 3W | 10 |
| 18 | 363609 | RAINBOW 62 | | 2S | 3W | 10 |
| | | | | | | |

Form MCF114
Revised June 2005

This form is available from the Arizona Department of Mines & Mineral Resources and may be reproduced.

SUPPLEMENTAL ATTACHMENT

May be used with the following forms for listing additional mining claims:

Check One.

- ☐ Affidavit of Performance of Annual Work
☒ Maintenance Fee Payment
☐ Notice of Intent to Hold Mining Claims
☐ Notice of Non-Liability for Labor and Materials Furnished

BLM
Date
Stamp

RECEIVED
BLMAZ STATE OFFICE
2012 AUG 31 A 11: 5
PHOENIX, ARIZONA

[illegible]

Form MCF114
Revised June 2005

This form is available from the **Arizona Department of Mines & Mineral Resources** and may be reproduced.

SUPPLEMENTAL ATTACHMENT

May be used with the following forms for listing additional mining claims:

Check One.

- ☐ Affidavit of Performance of Annual Work
☒ Maintenance Fee Payment
☐ Notice of Intent to Hold Mining Claims
☐ Notice of Non-Liability for Labor and Materials Furnished

BLM
Date
Stamp

RECEIVED
BLM AZ STATE OFFICE
2012 AUG 31 A 11:54
PHOENIX, ARIZONA

| LINE NO. | AMC NUMBER | CLAIM/SITE NAME | COUNTY RECORDER DATA (If available) | TWP | RNG | SEC |
|----------|------------|-----------------------|-------------------------------------|-----|-----|-------|
| 29 | 353757 | FAN #1 353757-353759 | | 2S | 3W | 29 |
| 30 | 353766 | FAN #10 353766-353772 | | 2S | 3W | 29,30 |
| 31 | 353767 | FAN #11 | | 2S | 3W | 29 |
| 32 | 353768 | FAN #12 | | 2S | 3W | 29,30 |
| 33 | 353769 | FAN #13 | | 2S | 3W | 29 |
| 34 | 353770 | FAN #14 | | 2S | 3W | 29,30 |
| 35 | 353771 | FAN #15 | | 2S | 3W | 29 |
| 36 | 353772 | FAN #16 | | 2S | 3W | 29,30 |
| 37 | 353758 | FAN #2 | | 2S | 3W | 29 |
| 38 | 353759 | FAN #3 | | 2S | 3W | 29 |
| 39 | 353836 | FAN #38 | | 2S | 3W | 29 |
| 40 | 353837 | FAN #39 | | 2S | 3W | 29 |
| | | | | | | |
| | | | | | | |
| | | | | | | |
| | | | | | | |
| | | | | | | |
| | | | | | | |
| | | | | | | |
| | | | | | | |

SUPPLEMENTAL ATTACHM

May be used with the following forms for listing additional mining claims:

Check One.

- ☐ Affidavit of Performance of Annual Work
☒ Maintenance Fee Payment
☐ Notice of Intent to Hold Mining Claims
☐ Notice of Non-Liability for Labor and Materials Furnished

RECEIVED
 BLM AZ STATE OFFICE
 2012 AUG 31 A 11:56
 PHOENIX, ARIZONA
 BLM
 Date
 Stamp

| LINE NO. | AMC NUMBER | CLAIM/SITE NAME | COUNTY RECORDER DATA (If available) | TWP | RNG | SEC |
|----------|------------|-----------------|-------------------------------------|-----|-----|-------|
| 41 | 353838 | FAN #40 | | 2S | 3W | 29 |
| 42 | 353839 | FAN #41 | | 2S | 3W | 29 |
| 43 | 353840 | FAN #42 | | 2S | 3W | 29 |
| 44 | 353841 | FAN #43 | | 2S | 3W | 29 |
| 45 | 353842 | FAN #44 | | 2S | 3W | 29 |
| 46 | 364616 | FAN #45 | | 2S | 3W | 29,30 |
| 47 | 353761 | FAN #5 | | 2S | 3W | 29 |
| 48 | 353762 | FAN #6 | | 2S | 3W | 29 |
| 49 | 353763 | FAN #7 | | 2S | 3W | 29 |
| 50 | 353764 | FAN #8 | | 2S | 3W | 29 |
| 51 | 353765 | FAN #9 | | 2S | 3W | 29 |
| 52 | 362365 | FAN 46 | | 2S | 3W | 29 |
| 53 | 353760 | FAN #4 | | 2S | 3W | 29 |
| 54 | 362367 | FAN 48 | | 2S | 3W | 29 |
| 55 | 362368 | FAN 49 | | 2S | 3W | 29,30 |
| 56 | 362369 | FAN 50 | | 2S | 3W | 30 |
| 57 | 362370 | FAN 51 | | 2S | 3W | 30 |
| 58 | 362371 | FAN 52 | | 2S | 3W | 30 |
| 59 | 362372 | FAN 53 | | 2S | 3W | 30 |

RECEIVED
BLM AZ STATE OFFICE
2017 AUG 31 A 11:54
PHOENIX, ARIZONA

BLM
Date
Stamp

Check One.

- ☐ Affidavit of Performance of Annual Work
☒ Maintenance Fee Payment
☐ Notice of Intent to Hold Mining Claims
☐ Notice of Non-Liability for Labor and Materials Furnished

[illegible]

This form is available from the **Arizona Department of Mines & Mineral Resources** and may be reproduced.

United States Department of the Interior
Bureau of Land Management
 LANDS/RECREATION & PLANNING
 ONE N CENTRAL AVE
 PHOENIX, AZ 85004 -2203
 Phone: 602-417-9200

Receipt

No: 2648397

Transaction #: 2729180

Date of Transaction: 09/04/2012

ENTERED INTO COMPUTER

CUSTOMER:

WESCO MINERALS LLC C/O GREYSTONE MATERIALS
 744 SOUTH ST # 138
 PHILADELPHIA, PA 19147-2023 US

| LINE # | QTY | DESCRIPTION | REMARKS | UNIT PRICE | TOTAL |
|---------------|------|---|---------------------------|------------|-------------------|
| 1 | 1.00 | LOCATABLE MINERALS / MINING CLAIMS-NOT NEW-UNADJUD, ONE AUTH NO. ONLY / MINING CLAIM MONEY RECEIVED CASES: AMC362829/\$9520.00 | MAINT FEE PYMNT (68) 2013 | - n/a - | 9520.00 |
| TOTAL: | | | | | \$9,520.00 |

PAYMENT INFORMATION

| | | | | |
|---|-----------|--|-------------|------------|
| 1 | AMOUNT: | 9520.00 | POSTMARKED: | N/A |
| | TYPE: | CHECK | RECEIVED: | 08/31/2012 |
| | CHECK NO: | 5843 | | |
| | NAME: | GREYSTONE MATERIALS 744 SOUTH ST # 138 PHILADELPHIA PA 19147-2023 US | | |

REMARKS

This receipt was generated by the automated BLM Collections and Billing System and is a paper representation of a portion of the official electronic record contained therein.

Lead Amc' #'s (PB)

Amc 362828
 362917
 363573
 363078
 353757
 353815
 362365
 364616

UNITED STATES
DEPARTMENT OF THE INTERIOR
BUREAU OF LAND MANAGEMENT

CREDIT CARD PAYMENT
For Mining Claim Maintenance Fee

Amc 362828
Amc 362917
Amc 363573
Amc 363078
Amc 353757
Amc 353815
Amc 364616
Amc 362365

☐ THIS IS A CHANGE OF ADDRESS

TELEPHONE SUBMISSION - ACCURACY OF THE BELOW INFORMATION IS THE RESPONSIBILITY OF THE CLAIMANT/OWNER

NAME FRED MECKLEY
ADDRESS 617 URBAN RD
CITY HERNDON STATE PA ZIP 17830
PHONE # 570 - 758-1732

SEND RECEIPT TO ☒ Above address
☐ Other (Include Name and Mailing Address):

AMC NUMBER

CLAIM/SITE NAME

See Attached

69 # of Claim/Site
x 140.00 Each
\$ Total Charged _____ (INITIALS)

DATE STAMP

RECEIVED
BLM AZ STATE OFFICE
2011 AUG 29 P 2:28
PHOENIX, ARIZONA

RECEIPT # 2419757

SEP 8 2011
Cm

\$140 Refund Authorized
MK pd on closed claim
AMC 362366 RE 10/31/11

***** FOR OFFICIAL USE ONLY *****

DATE _____ INITIALS _____ VERIFIED _____

Wesco Minerals, LLC

165 Matson Ford Road
Radnor, PA 19087

August 26, 2011

Bureau of Land Management
Arizona State Office
One North Central Avenue
Suite 800
Phoenix, AZ 85004-4427

Dear Sir/Madam,

Attached, please find our 2011 BLM Mining Claim Maintenance Fee payment instructions for the amount of \$9,660 (to be paid by credit card) and associated MCF112 and MCF114, collectively totaling 6 pages (1 x MCF112 and 5 x MCF 114s) and representative of 69 total claims filed.


For Credit Card payment information, please contact Mr. Fred Meckley immediately by phone upon receipt to complete the credit card payment process. He can be reached at 570.847.9333 to answer any questions.

Respectfully,



Joseph M. Arnoso
Director, Wesco Minerals, LLC

RECEIVED
BLM ARIZONA STATE OFFICE
2011 AUG 29 P 2:28
PHOENIX, ARIZONA

MAINTENANCE FEE PAYMENTClaimant Name: WESCO MINERALS, LLCAddress: 165 Matson Ford RoadCity: Radnor, PA 19087Telephone: (610) 527-0191E-mail address: jmeckley@comcast.netSignature: ☒ Check here if this is a change of address.

| | |
|---|----------------------|
| RECEIVED BLM RECORDS OFFICE TUCSON, ARIZONA 2011 AUG 29 P 2:28 | BLM Date Stamp |
|---|----------------------|

| LINE NO. | AMC NUMBER | CLAIM/SITE NAME | COUNTY RECORDER DATA (If available) | TWP | RNG | SEC |
|----------|------------|-----------------|-------------------------------------|-----|-----|-----|
| 1 | 362829 | RAINBOW 2 | | 2S | 3W | 10 |
| 2 | 362830 | RAINBOW 3 | | 2S | 3W | 10 |
| 3 | 362831 | RAINBOW 4 | | 2S | 3W | 10 |
| 4 | 362832 | RAINBOW 5 | | 2S | 3W | 10 |
| 5 | 362833 | RAINBOW 6 | | 2S | 3W | 10 |
| 6 | 362834 | RAINBOW 7 | | 2S | 3W | 10 |
| 7 | 362835 | RAINBOW 8 | | 2S | 3W | 10 |
| | | | | | | |
| | | | | | | |
| | | | | | | |

List additional claims on Form MCF114.

Bureau of Land Management
Arizona State Office
www.az.blm.gov

| |
|---|
| No. of Claims: <u>69</u> x \$140 = <u>9,660</u> |
| Check No: <u>CC</u> Init. <u>JML</u> Receipt |
| No.: <u>2419757</u> |
| For BLM Use Only |

Form: MCF112
Revised July 2009

SUPPLEMENTAL ATTACHMENT

May be used with the following forms for listing additional mining claims:

Check One.

- ☐ Affidavit of Performance of Annual Work
- ☒ Maintenance Fee Payment
- ☐ Notice of Intent to Hold Mining Claims
- ☐ Notice of Non-Liability for Labor and Materials Furnished

BLM
Date
Stamp

RECEIVED
BLM FIELD OFFICE
MCDONALD, ARIZONA
AUG 29 P 2:28

| LINE NO. | AMC NUMBER | CLAIM/SITE NAME | COUNTY RECORDER DATA (If available) | TWP | RNG | SEC |
|----------|------------|-----------------|-------------------------------------|-----|-----|------|
| 1 | 362836 | RAINBOW 9 | | 2S | 3W | 10 |
| 2 | 362837 | RAINBOW 10 | | 2S | 3W | 10 |
| ✓ 3 | 362838 | RAINBOW 11 | | 2S | 3W | 10 |
| 4 | 362841 | RAINBOW 14 | | 2S | 3W | 10 |
| 5 | 362842 | RAINBOW 15 | | 2S | 3W | 10 |
| 6 | 362843 | RAINBOW 16 | | 2S | 3W | 10 |
| 7 | 362844 | RAINBOW 17 | | 2S | 3W | 10 |
| 8 | 362845 | RAINBOW 18 | | 2S | 3W | 10 |
| ✓ 9 | 362846 | RAINBOW 19 | | 2S | 3W | 10 |
| 10 | 362917 | RAINBOW 20 | | 2S | 3W | 3,10 |
| 11 | 362918 | RAINBOW 21 | | 2S | 3W | 3,10 |
| 12 | 362919 | RAINBOW 22 | | 2S | 3W | 3,10 |
| 13 | 362920 | RAINBOW 23 | | 2S | 3W | 3,10 |
| 14 | 362921 | RAINBOW 24 | | 2S | 3W | 3,10 |
| ✓ 15 | 362922 | RAINBOW 25 | | 2S | 3W | 3,10 |
| 16 | 363606 | RAINBOW 59 | | 2S | 3W | 10 |
| ✓ 17 | 363607 | RAINBOW 60 | | 2S | 3W | 10 |
| 18 | 363609 | RAINBOW 62 | | 2S | 3W | 10 |
| | | | | | | |

Form MCF114
Revised June 2005

SUPPLEMENTAL ATTACHMENT

May be used with the following forms for listing additional mining claims:

Check One.

- ☐ Affidavit of Performance of Annual Work
- ☒ Maintenance Fee Payment
- ☐ Notice of Intent to Hold Mining Claims
- ☐ Notice of Non-Liability for Labor and Materials Furnished

BLM
Date
Stamp

RECEIVED
MAY 29 2 28 PM
MILWAUKEE, ARIZONA

| LINE NO. | AMC NUMBER | CLAIM/SITE NAME | COUNTY RECORDER DATA (If available) | TWP | RNG | SEC |
|----------|------------|---------------------|-------------------------------------|-----|-----|---------|
| ✓ 19 | 363610 | RAINBOW 63 | | 2S | 3W | 10 |
| 20 | 363613 | RAINBOW 66 | | 2S | 3W | 10,11 |
| ✓ 21 | 363614 | RAINBOW 67 | | 2S | 3W | 10,11 |
| ✓ 22 | 362828 | RAINBOW 1 | | 2S | 3W | 9SE 1/4 |
| 23 | 362839 | RAINBOW 12 | | 2S | 3W | 9 |
| ✓ 24 | 362840 | RAINBOW 13 | | 2S | 3W | 9 |
| 25 | 363078 | RAINBOW MILLSITE #1 | | 2S | 3W | 20 |
| 26 | 363079 | RAINBOW MILLSITE #2 | | 2S | 3W | 20 |
| 27 | 363080 | RAINBOW MILLSITE #3 | | 2S | 3W | 20 |
| 28 | 363081 | RAINBOW MILLSITE #4 | | 2S | 3W | 20 |
| | | | | | | |
| | | | | | | |
| | | | | | | |
| | | | | | | |
| | | | | | | |
| | | | | | | |
| | | | | | | |
| | | | | | | |
| | | | | | | |
| | | | | | | |

Form MCF114
Revised June 2005

SUPPLEMENTAL ATTACHMENT

May be used with the following forms for listing additional mining claims:

Check One.

- ☐ Affidavit of Performance of Annual Work
☒ Maintenance Fee Payment
☐ Notice of Intent to Hold Mining Claims
☐ Notice of Non-Liability for Labor and Materials Furnished

BLM
Date
Stamp

RECEIVED
BLM OFFICE
TUCUUMC, ARIZONA
2011 AUG 29 P 2:28

| LINE NO. | AMC NUMBER | CLAIM/SITE NAME | COUNTY RECORDER DATA (If available) | TWP | RNG | SEC |
|----------|------------|-----------------|-------------------------------------|-----|-----|-------|
| ✓ 29 | 353757 | FAN #1 | | 2S | 3W | 29 |
| 30 | 353766 | FAN #10 | | 2S | 3W | 29,30 |
| 31 | 353767 | FAN #11 | | 2S | 3W | 29 |
| 32 | 353768 | FAN #12 | | 2S | 3W | 29,30 |
| 33 | 353769 | FAN #13 | | 2S | 3W | 29 |
| 34 | 353770 | FAN #14 | | 2S | 3W | 29,30 |
| 35 | 353771 | FAN #15 | | 2S | 3W | 29 |
| ✓ 36 | 353772 | FAN #16 | | 2S | 3W | 29,30 |
| 37 | 353758 | FAN #2 | | 2S | 3W | 29 |
| ✓ 38 | 353759 | FAN #3 | | 2S | 3W | 29 |
| 39 | 353836 | FAN #38 | | 2S | 3W | 29 |
| ✓ 40 | 353837 | FAN #39 | | 2S | 3W | 29 |
| | | | | | | |
| | | | | | | |
| | | | | | | |
| | | | | | | |
| | | | | | | |
| | | | | | | |
| | | | | | | |

SUPPLEMENTAL ATTACHMENT

May be used with the following forms for listing additional mining claims:

Check One.

- ☐ Affidavit of Performance of Annual Work
- ☒ Maintenance Fee Payment
- ☐ Notice of Intent to Hold Mining Claims
- ☐ Notice of Non-Liability for Labor and Materials Furnished

| | |
|----------------------|--|
| BLM Date Stamp | RECEIVED STATE OFFICE 2011 AUG 29 P 2:28 PHOENIX, ARIZONA |
|----------------------|--|

| LINE NO. | AMC NUMBER | CLAIM/SITE NAME | COUNTY RECORDER DATA (If available) | TWP | RNG | SEC |
|----------|------------|-----------------|-------------------------------------|-----|-----|-------|
| 41 | 353838 | FAN #40 | | 2S | 3W | 29 |
| 42 | 353839 | FAN #41 | | 2S | 3W | 29 |
| 43 | 353840 | FAN #42 | | 2S | 3W | 29 |
| 44 | 353841 | FAN #43 | | 2S | 3W | 29 |
| 45 | 353842 | FAN #44 | | 2S | 3W | 29 |
| 46 | 364616 | FAN #45 | | 2S | 3W | 29,30 |
| 47 | 353761 | FAN #5 | | 2S | 3W | 29 |
| 48 | 353762 | FAN #6 | | 2S | 3W | 29 |
| 49 | 353763 | FAN #7 | | 2S | 3W | 29 |
| 50 | 353764 | FAN #8 | | 2S | 3W | 29 |
| 51 | 353765 | FAN #9 | | 2S | 3W | 29 |
| 52 | 362365 | FAN 46 | | 2S | 3W | 29 |
| 53 | 362366 | FAN 47 | | 2S | 3W | 29 |
| 54 | 362367 | FAN 48 | | 2S | 3W | 29 |
| 55 | 362368 | FAN 49 | | 2S | 3W | 29,30 |
| 56 | 362369 | FAN 50 | | 2S | 3W | 30 |
| 57 | 362370 | FAN 51 | | 2S | 3W | 30 |
| 58 | 362371 | FAN 52 | | 2S | 3W | 30 |
| 59 | 362372 | FAN 53 | | 2S | 3W | 30 |

Form MCF114
Revised June 2005

United States Department of the Interior

Bureau of Land Management

LANDS/RECREATION & PLANNING

ONE N CENTRAL AVE

PHOENIX, AZ 85004 -2203

Phone: 602-417-9200

Receipt

No:

2419757

Transaction #: 2495179

Date of Transaction: 08/30/2011

CUSTOMER:

WESCO MINERALS LLC
165 MATSONFORD RD
RADNOR, PA 19087-4548 US

| LINE # | QTY | DESCRIPTION | REMARKS | UNIT PRICE | TOTAL |
|--------|------|---|---------------|------------|------------|
| 1 | 1.00 | LOCATABLE MINERALS / MINING CLAIMS-NOT NEW-UNADJUD, ONE AUTH NO. ONLY / MINING CLAIM MONEY RECEIVED CASES: AMC362829/\$9660.00 | MAINT 2012/69 | - n/a - | 9660.00 |
| TOTAL: | | | | | \$9,660.00 |

PAYMENT INFORMATION

NOTE: Items will appear on credit card statement as "Bureau of Land Mgmt CO".

| | | | | |
|---|---------------|--|-------------|------------|
| 1 | AMOUNT: | 9660.00 | POSTMARKED: | N/A |
| | TYPE: | CREDIT CARD | RECEIVED: | 08/30/2011 |
| | NAME: | WESCO MINERALS LLC 165 MATSONFORD RD RADNOR PA 19087-4548 US | | |
| | CARD NO: | XXXXXXXXXXXX6963 | AUTH CODE: | 04551D |
| | NAME ON CARD: | FRED J MECKLEY | | |
| | EXPIRES: | 10/2012 | | |
| | SIGNATURE: | | | |

REMARKS

This receipt was generated by the automated BLM Collections and Billing System and is a paper representation of a portion of the official electronic record contained therein.

\$140 Refund Authorized
Maint Fee pd on closed
claim AMC 362366
RS
10/31/11

Receipt 2198482

AMC 362828

363573

362917

363078

353757

353815

362365

SEP 07 2010

MAINTENANCE FEE PAYMENTClaimant Name: WESCO MINERALS, LLCAddress: 165 Matson Ford RoadCity: Radnor, PA 19087Telephone: (610) 527-0191E-mail address: jimeckley@comcast.net

Signature: _____

☒ Check here if this is a change of address.*Updated Address
8/24/10 PS*BLM
Date
Stamp

PHOENIX, ARIZONA

2010 AUG 23 A 8:47

RECEIVED
BLM AZ STATE OFFICE

| LINE NO. | AMC NUMBER | CLAIM/SITE NAME | COUNTY RECORDER DATA (If available) | TWP | RNG | SEC |
|----------|------------|-----------------|-------------------------------------|-----|-----|-----|
| 1 | 362829 ✓ | RAINBOW 2 | | 2S | 3W | 10 |
| 2 | 362830 ✓ | RAINBOW 3 | | 2S | 3W | 10 |
| 3 | 362831 ✓ | RAINBOW 4 | | 2S | 3W | 10 |
| 4 | 362832 ✓ | RAINBOW 5 | | 2S | 3W | 10 |
| 5 | 362833 ✓ | RAINBOW 6 | | 2S | 3W | 10 |
| 6 | 362834 ✓ | RAINBOW 7 | | 2S | 3W | 10 |
| 7 | 362835 ✓ | RAINBOW 8 | | 2S | 3W | 10 |
| | | | | | | |
| | | | | | | |
| | | | | | | |

List additional claims on Form MCF114.

No. of Claims: 105 x \$140 = 14700.00Check No: 2472 Init. A. J. ReceiptNo.: 2198482**For BLM Use Only****Bureau of Land Management
Arizona State Office**

www.az.blm.gov

Form: MCF112
Revised July 2009

This form is available from the Arizona Department of Mines and Mineral Resources and may be reproduced.

SUPPLEMENTAL ATTACHMENT

May be used with the following forms for listing additional mining claims:

Check One.

- ☐ Affidavit of Performance of Annual Work
- ☒ Maintenance Fee Payment
- ☐ Notice of Intent to Hold Mining Claims
- ☐ Notice of Non-Liability for Labor and Materials Furnished

BLM
Date
Stamp

| LINE NO. | AMC NUMBER | CLAIM/SITE NAME | COUNTY RECORDER DATA (If available) | TWP | RNG | SEC |
|----------|------------|-----------------|-------------------------------------|-----|-----|------|
| 1 | 362836 | RAINBOW 9 | | 2S | 3W | 10 |
| 2 | 362837 | RAINBOW 10 | | 2S | 3W | 10 |
| 3 | 362838 | RAINBOW 11 | | 2S | 3W | 10 |
| 4 | 362841 | RAINBOW 14 | | 2S | 3W | 10 |
| 5 | 362842 | RAINBOW 15 | | 2S | 3W | 10 |
| 6 | 362843 | RAINBOW 16 | | 2S | 3W | 10 |
| 7 | 362844 | RAINBOW 17 | | 2S | 3W | 10 |
| 8 | 362845 | RAINBOW 18 | | 2S | 3W | 10 |
| 9 | 362846 | RAINBOW 19 | | 2S | 3W | 10 |
| 10 | 362917 | RAINBOW 20 | | 2S | 3W | 3,10 |
| 11 | 362918 | RAINBOW 21 | | 2S | 3W | 3,10 |
| 12 | 362919 | RAINBOW 22 | | 2S | 3W | 3,10 |
| 13 | 362920 | RAINBOW 23 | | 2S | 3W | 3,10 |
| 14 | 362921 | RAINBOW 24 | | 2S | 3W | 3,10 |
| 15 | 362922 | RAINBOW 25 | | 2S | 3W | 3,10 |
| 16 | 363606 | RAINBOW 59 | | 2S | 3W | 10 |
| 17 | 363607 | RAINBOW 60 | | 2S | 3W | 10 |
| 18 | 363608 | RAINBOW 61 | | 2S | 3W | 10 |
| 19 | 363609 | RAINBOW 62 | | 2S | 3W | 10 |

Form MCF114
Revised June 2005

This form is available from the Arizona Department of Mines & Mineral Resources and may be reproduced.

SUPPLEMENTAL ATTACHMENT

May be used with the following forms for listing additional mining claims:

Check One.

- ☐ Affidavit of Performance of Annual Work
☒ Maintenance Fee Payment
☐ Notice of Intent to Hold Mining Claims
☐ Notice of Non-Liability for Labor and Materials Furnished

BLM
Date
Stamp

RECEIVED
BLM AZ STATE OFFICE
200 AUG 23 A 8:44
PHOENIX, ARIZONA

| LINE NO. | AMC NUMBER | CLAIM/SITE NAME | COUNTY RECORDER DATA (If available) | TWP | RNG | SEC |
|----------|----------------|-----------------|-------------------------------------|-----|-----|-------|
| 20 | 363610 | RAINBOW 63 | | 2S | 3W | 10 |
| 21 | 363611 | RAINBOW 64 | | 2S | 3W | 10 |
| 22 | (12) 363613 | RAINBOW 66 | | 2S | 3W | 10,11 |
| 23 | 363614 | RAINBOW 67 | | 2S | 3W | 10,11 |
| 24 | 363615 | RAINBOW 68 | | 2S | 3W | 10,11 |
| 25 | 363573 | RAINBOW 26 | | 2S | 3W | 11 |
| 26 | 363574 | RAINBOW 27 | | 2S | 3W | 11 |
| 27 | 363575 | RAINBOW 28 | | 2S | 3W | 11 |
| 28 | 363576 | RAINBOW 29 | | 2S | 3W | 11 |
| 29 | 363577 | RAINBOW 30 | | 2S | 3W | 11 |
| 30 | 363578 | RAINBOW 31 | | 2S | 3W | 11 |
| 31 | 363579 | RAINBOW 32 | | 2S | 3W | 11 |
| 32 | 363580 | RAINBOW 33 | | 2S | 3W | 11 |
| 33 | 363581 | RAINBOW 34 | | 2S | 3W | 11 |
| 34 | 363582 | RAINBOW 35 | | 2S | 3W | 11 |
| 35 | 363583 | RAINBOW 36 | | 2S | 3W | 11 |
| 36 | 363584 | RAINBOW 37 | | 2S | 3W | 11 |
| 37 | 363585 | RAINBOW 38 | | 2S | 3W | 11 |
| 38 | 363586 | RAINBOW 39 | | 2S | 3W | 11 |

Form MCF114
Revised June 2005

This form is available from the Arizona Department of Mines & Mineral Resources and may be reproduced.

SUPPLEMENTAL ATTACHMENT

May be used with the following forms for listing additional mining claims:

Check One.

- ☐ Affidavit of Performance of Annual Work
☒ Maintenance Fee Payment
☐ Notice of Intent to Hold Mining Claims
☐ Notice of Non-Liability for Labor and Materials Furnished

| | |
|----------------------|---------------------|
| BLM Date Stamp | RECEIVED |
| | BLM AZ STATE OFFICE |
| | 2000 AUG 23 A 8:47 |
| | PHOENIX, ARIZONA |

| LINE NO. | AMC NUMBER | CLAIM/SITE NAME | COUNTY RECORDER DATA (If available) | TWP | RNG | SEC |
|----------|------------|-----------------|-------------------------------------|-----|-----|---------|
| 39 | 363587 | RAINBOW 40 | | 2S | 3W | 11 |
| 40 | 363588 | RAINBOW 41 | | 2S | 3W | 11 |
| 41 | 363589 | RAINBOW 42 | | 2S | 3W | 11 |
| 42 | 363590 | RAINBOW 43 | | 2S | 3W | 11 |
| 43 | 363591 | RAINBOW 44 | | 2S | 3W | 11 |
| 44 | 363592 | RAINBOW 45 | | 2S | 3W | 11 |
| 45 | 363593 | RAINBOW 46 | | 2S | 3W | 11 |
| 46 | 363594 | RAINBOW 47 | | 2S | 3W | 11 |
| 47 | 363595 | RAINBOW 48 | | 2S | 3W | 11 |
| 48 | 363596 | RAINBOW 49 | | 2S | 3W | 11 |
| 49 | 363619 | RAINBOW 72 | | 2S | 3W | 12 |
| 50 | 363620 | RAINBOW 73 | | 2S | 3W | 12 |
| 51 | 363621 | RAINBOW 74 | | 2S | 3W | 12 |
| 52 | 363622 | RAINBOW 75 | | 2S | 3W | 12 |
| 53 | 363623 | RAINBOW 76 | | 2S | 3W | 12 |
| 54 | 362828 | RAINBOW 1 | | 2S | 3W | 9SE 1/4 |
| 55 | 362839 | RAINBOW 12 | | 2S | 3W | 9 |
| 56 | 362840 | RAINBOW 13 | | 2S | 3W | 9 |
| 57 | 363597 | RAINBOW 50 | | 2S | 3W | 2,3 |

Form MCF114
Revised June 2005

This form is available from the Arizona Department of Mines & Mineral Resources and may be reproduced.

SUPPLEMENTAL ATTACHMENT

May be used with the following forms for listing additional mining claims:

Check One.

- ☐ Affidavit of Performance of Annual Work
☒ Maintenance Fee Payment
☐ Notice of Intent to Hold Mining Claims
☐ Notice of Non-Liability for Labor and Materials Furnished

RECEIVED
 BLM AZ STATE OFFICE
 2010 AUG 23 A 8:47
 PHOENIX, ARIZONA
 BLM
 Date
 Stamp

| LINE NO. | AMC NUMBER | CLAIM/SITE NAME | COUNTY RECORDER DATA (If available) | TWP | RNG | SEC |
|----------|------------|---------------------|-------------------------------------|-----|-----|-------|
| 58 | 363604 | RAINBOW 57 | | 2S | 3W | 2,3 |
| 59 | 363605 | RAINBOW 58 | | 2S | 3W | 2,3 |
| 60 | 363612 | RAINBOW 65 | | 2S | 3W | 12 |
| 61 | 363078 | RAINBOW MILLSITE #1 | | 2S | 3W | 20 |
| 62 | 363079 | RAINBOW MILLSITE #2 | | 2S | 3W | 20 |
| 63 | 363080 | RAINBOW MILLSITE #3 | | 2S | 3W | 20 |
| 64 | 363081 | RAINBOW MILLSITE #4 | | 2S | 3W | 20 |
| 65 | 353757 | FAN #1 | | 2S | 3W | 29 |
| 66 | 353766 | FAN #10 | | 2S | 3W | 29,30 |
| 67 | 353767 | FAN #11 | | 2S | 3W | 29 |
| 68 | 353768 | FAN #12 | | 2S | 3W | 29,30 |
| 69 | 353769 | FAN #13 | | 2S | 3W | 29 |
| 70 | 353770 | FAN #14 | | 2S | 3W | 29,30 |
| 71 | 353771 | FAN #15 | | 2S | 3W | 29 |
| 72 | 353772 | FAN #16 | | 2S | 3W | 29,30 |
| 73 | 353758 | FAN #2 | | 2S | 3W | 29 |
| 74 | 353759 | FAN #3 | | 2S | 3W | 29 |
| 75 | 353836 | FAN #38 | | 2S | 3W | 29 |
| 76 | 353837 | FAN #39 | | 2S | 3W | 29 |

Form MCF114
 Revised June 2005

This form is available from the Arizona Department of Mines & Mineral Resources and may be reproduced.

May be used with the following forms for listing additional mining claims:

☐ Affidavit of Performance of Annual Work

- RECEIVED
BLM AZ STATE OFF
2010 AUG 23 A 8:1
PHOENIX, ARIZONA

Form MCF114
Revised June 2005

This form is available from the **Arizona Department of Mines & Mineral Resources** and may be reproduced.

SUPPLEMENTAL ATTACHMENT

May be used with the following forms for listing additional mining claims:

Check One.

- ☐ Affidavit of Performance of Annual Work
- ☒ Maintenance Fee Payment
- ☐ Notice of Intent to Hold Mining Claims
- ☐ Notice of Non-Liability for Labor and Materials Furnished

BLM
Date
Stamp

| LINE NO. | AMC NUMBER | CLAIM/SITE NAME | COUNTY RECORDER DATA (If available) | TWP | RNG | SEC |
|----------|------------|-----------------|-------------------------------------|-----|-----|-------|
| 77 | 353838 | FAN #40 | | 2S | 3W | 29 |
| 78 | 353839 | FAN #41 | | 2S | 3W | 29 |
| 79 | 353840 | FAN #42 | | 2S | 3W | 29 |
| 80 | 353841 | FAN #43 | | 2S | 3W | 29 |
| 81 | 353842 | FAN #44 | | 2S | 3W | 29 |
| 82 | 364616 | FAN #45 | | 2S | 3W | 29,30 |
| 83 | 353761 | FAN #5 | | 2S | 3W | 29 |
| 84 | 353762 | FAN #6 | | 2S | 3W | 29 |
| 85 | 353763 | FAN #7 | | 2S | 3W | 29 |
| 86 | 353764 | FAN #8 | | 2S | 3W | 29 |
| 87 | 353765 | FAN #9 | | 2S | 3W | 29 |
| 88 | 362365 | FAN 46 | | 2S | 3W | 29 |
| 89 | 362366 | FAN 47 | | 2S | 3W | 29 |
| 90 | 362367 | FAN 48 | | 2S | 3W | 29 |
| 91 | 362368 | FAN 49 | | 2S | 3W | 29,30 |
| 92 | 362369 | FAN 50 | | 2S | 3W | 30 |
| 93 | 362370 | FAN 51 | | 2S | 3W | 30 |
| 94 | 362371 | FAN 52 | | 2S | 3W | 30 |
| 95 | 362372 | FAN 53 | | 2S | 3W | 30 |

Closed

Form MCF114
Revised June 2005

This form is available from the Arizona Department of Mines & Mineral Resources and may be reproduced.



WESCO MINERALS

CORPORATE 165 Matsonford Road, Radnor, Pennsylvania 19087 P 610.527.0191 F 610.527.0192
SALES 5934 E. Sandra Terrace, Scottsdale, Arizona 85254 P 602.996.4845 F 602.996.7967

August 17, 2010

Bureau of Land Management
Arizona State Office
One North Central Avenue
Suite 800
Phoenix, AZ 85004-4427

Dear Sir/Madam,

Attached, please find our 2010 BLM Mining Claim Maintenance Fee payment in the amount of \$14,700 and associated MCF112 and MCF114, collectively totaling 7 pages and representative of 105 total claims filed.

Please contact me immediately by email or phone upon receipt and completed processing. I can be reached at: 631.379.0733 or jmeckley@comcast.net to answer any questions.

Respectfully submitted,


James E. Meckley
Managing Member,
WESCO Minerals, LLC

RECEIVED
BLM AZ STATE OFFICE
2010 AUG 23 A 8:47
PHOENIX, ARIZONA

United States Department of the Interior
Bureau of Land Management
LANDS/RECREATION & PLANNING
ONE N CENTRAL AVE
PHOENIX, AZ 85004 -2203
Phone:

Receipt

No: 2198482

| | |
|--|---|
| Transaction #: 2268385 | |
| Date of Transaction: 08/24/2010 | |
| CUSTOMER: | WESCO MINERALS LLC 165 MATSONFORD RD RADNOR, PA 19087-4548 US |

| LINE # | QTY | DESCRIPTION | REMARKS | UNIT PRICE | TOTAL |
|---------------|------|--|----------------------------|------------|--------------------|
| 1 | 1.00 | LOCATABLE MINERALS / MINING CLAIMS-NOT NEW-UNADJUD, ONE AUTH NO. ONLY / MINING CLAIM MONEY RECEIVED CASES: AMC362829/\$14700.00 | MAINT FEE PYMNT (105) 2011 | - n/a - | 14700.00 |
| TOTAL: | | | | | \$14,700.00 |

| PAYMENT INFORMATION | | | |
|---------------------|-----------|--|----------------------|
| 1 | AMOUNT: | 14700.00 | POSTMARKED: N/A |
| | TYPE: | CHECK | RECEIVED: 08/24/2010 |
| | CHECK NO: | 2472 | |
| | NAME: | WESCO MINERALS LLC 165 MATSONFORD RD RADNOR PA 19087-4548 US | |

| |
|---------|
| REMARKS |
| |

This receipt was generated by the automated BLM Collections and Billing System and is a paper representation of a portion of the official electronic record contained therein.

Authorized Date11/02/2010

Instructions to Accounts

AZ BLM REFUND FOR \$140 TO WESCO MINERALS LLC

AMC362366 CLOSED CLAIM, RECEIPT#2198482, TONY

SMITH@602-417-9355

SENT TO: 165 MATSONFORD RD, RADNOR, PA 19087-4548

Login ID203

Entry Date11/02/2010

Total Amount\$140.00

BUREAU OF LAND MANAGEMENT
ONE NORTH CENTRAL, SUITE #800
PHOENIX, ARIZONA 85004

In Reply Refer To:
3800 (AZ-9310)TS
AMC381638

NOTICE

WESCO MINERALS,LLC
165 MATSONFORD RD
RADNOR, PA 19087-4548

This Notice Affects Those Claims
Shown in the Block Below

AMC362366
FAN 47

Refund Authorized

You will be receiving a refund from the Bureau of Land Management Arizona State Office in the amount of \$140. for the following reason:

- ☐ New claim fees were overpaid.
- ☒ Maintenance Fee was paid on closed claim(s).
- ☐ Maintenance Fees were overpaid.
- ☐ Affidavit of Labor or Notice of Intent to Hold processing fees were overpaid.
- ☐ Transfer or Amendment fees were overpaid.
- ☐ Notice of Intent to Locate on Stock Raising Homestead fees were overpaid.
- ☐ Multiple payment on maintenance fee.

The refund has been authorized and you should receive a check in approximately 4 to 6 weeks.

If you have any questions please contact TONY SMITH @ 602-417-9355. Please include your AMC numbers on all correspondence.

11/2/2010
S

CBS Processed ^{Refund} 11/02/09 R.

Authorized Date 10/22/2009

Instructions to Accounts FOR MAINTENACE FEE PAID ON A CLOSED CLAIM ON
AZ BLM REFUND \$140.00 TO GREYSTONE MATERIALS BT
AMC362829. RECEIPT #1990344. RE.

Login ID 4105

Entry Date 10/22/2009

Total Amount \$140.00

362828
362917
363573
371163
353757
353815
364616
362365
372022

August 19, 2009

Bureau of Land Management
Arizona State Office
One North Central Avenue
Suite 800
Phoenix, AZ 85004-4427

AMC 362828
362917
363573
371163
353757
353815
364616
362365
372022

Dear Sir/Madam,

Attached, please find our 2009 BLM Mining Claim Maintenance Fee payment in the amount of \$20,440 and associated MCF112 and MCF114, collectively totaling 9 pages and representative of 146 total claims filed.

Please contact me immediately by email or phone upon receipt and completed processing. I can be reached at 904.657.7371 or joe@arnoso.net to answer any questions.

Respectfully,


Joe Arnoso

VP, Wesco Minerals, LLC

RECEIVED
BLM AZ STATE OFFICE
2009 AUG 28 A 9:45
PHOENIX, AZ

138
140
5320
138
19320

RE 10/22/09
Refund Authorized to
Graystone Materials BT
for \$140.00 because they
paid maintenance fee on
a closed claim.

MAINTENANCE FEE PAYMENTClaimant Name: WESCO MINERALS, LLCAddress: 26103 W. CHANDLER HEIGHTS RDCity: BUCKEYE, AZ 85326Telephone: (904) 657-7371E-mail address: jarnoso@wescominerals.comSignature: ☐ Check here if this is a change of address.BLM
Date
Stamp

2009 AUG 28 A 8:45

RECEIVED
BLM ARIZONA OFFICE

| LINE NO. | AMC NUMBER | CLAIM/SITE NAME | COUNTY RECORDER DATA (If available) | TWP | RNG | SEC |
|----------|------------|-----------------|-------------------------------------|-----|-----|-----|
| | | | | | | |
| | | | | | | |
| 1 | 362829 | RAINBOW 2 | | 2S | 3W | 10 |
| 2 | 362830 | RAINBOW 3 | | 2S | 3W | 10 |
| 3 | 362831 | RAINBOW 4 | | 2S | 3W | 10 |
| 4 | 362832 | RAINBOW 5 | | 2S | 3W | 10 |
| 5 | 362833 | RAINBOW 6 | | 2S | 3W | 10 |
| 6 | 362834 | RAINBOW 7 | | 2S | 3W | 10 |
| 7 | 362835 | RAINBOW 8 | | 2S | 3W | 10 |

List additional claims on Form MCF114.

Bureau of Land Management
Arizona State Office
www.az.blm.gov

No. of Claims: 146 x \$140 = 20440
Check No: 4475 Init. SPB Receipt
No.: 1990344
For BLM Use Only

Form: MCF112
Revised July 2009

This form is available from the Arizona Department of Mines and Mineral Resources and may be reproduced.

SUPPLEMENTAL ATTACHMENT

May be used with the following forms for listing additional mining claims:

Check One.

- ☐ Affidavit of Performance of Annual Work
- ☒ Maintenance Fee Payment
- ☐ Notice of Intent to Hold Mining Claims
- ☐ Notice of Non-Liability for Labor and Materials Furnished

BLM
Date
Stamp

2009 JUN 28 A
BLM
RECORDS

| LINE NO. | AMC NUMBER | CLAIM/SITE NAME | COUNTY RECORDER DATA (If available) | TWP | RNG | SEC |
|----------|------------|-----------------|-------------------------------------|-----|-----|------|
| 1 | 362836 | RAINBOW 9 | | 2S | 3W | 10 |
| 2 | 362837 | RAINBOW 10 | | 2S | 3W | 10 |
| 3 | 362838 | RAINBOW 11 | | 2S | 3W | 10 |
| 4 | 362841 | RAINBOW 14 | | 2S | 3W | 10 |
| 5 | 362842 | RAINBOW 15 | | 2S | 3W | 10 |
| 6 | 362843 | RAINBOW 16 | | 2S | 3W | 10 |
| 7 | 362844 | RAINBOW 17 | | 2S | 3W | 10 |
| 8 | 362845 | RAINBOW 18 | | 2S | 3W | 10 |
| 9 | 362846 | RAINBOW 19 | | 2S | 3W | 10 |
| 10 | 362917 | RAINBOW 20 | | 2S | 3W | 3,10 |
| 11 | 362918 | RAINBOW 21 | | 2S | 3W | 3,10 |
| 12 | 362919 | RAINBOW 22 | | 2S | 3W | 3,10 |
| 13 | 362920 | RAINBOW 23 | | 2S | 3W | 3,10 |
| 14 | 362921 | RAINBOW 24 | | 2S | 3W | 3,10 |
| 15 | 362922 | RAINBOW 25 | | 2S | 3W | 3,10 |
| 16 | 363606 | RAINBOW 59 | | 2S | 3W | 10 |
| 17 | 363607 | RAINBOW 60 | | 2S | 3W | 10 |
| 18 | 363608 | RAINBOW 61 | | 2S | 3W | 10 |
| 19 | 363609 | RAINBOW 62 | | 2S | 3W | 10 |

Form MCF114
Revised June 2005

SUPPLEMENTAL ATTACHMENT

May be used with the following forms for listing additional mining claims:

Check One.

- ☐ Affidavit of Performance of Annual Work
- ☒ Maintenance Fee Payment
- ☐ Notice of Intent to Hold Mining Claims
- ☐ Notice of Non-Liability for Labor and Materials Furnished

BLM
Date
Stamp

RECEIVED
BLM AZ STATE OFFICE
2009 AUG 28 A 8:45
PHOENIX, ARIZONA

| LINE NO. | AMC NUMBER | CLAIM/SITE NAME | COUNTY RECORDER DATA (If available) | TWP | RNG | SEC |
|----------|------------|-----------------|-------------------------------------|-----|-----|-------|
| 20 | 363610 | RAINBOW 63 | | 2S | 3W | 10 |
| 21 | 363611 | RAINBOW 64 | | 2S | 3W | 10 |
| 22 | 363613 | RAINBOW 66 | | 2S | 3W | 10,11 |
| 23 | 363614 | RAINBOW 67 | | 2S | 3W | 10,11 |
| 24 | 363615 | RAINBOW 68 | | 2S | 3W | 10,11 |
| 25 | 363573 | RAINBOW 26 | | 2S | 3W | 11 |
| 26 | 363574 | RAINBOW 27 | | 2S | 3W | 11 |
| 27 | 363575 | RAINBOW 28 | | 2S | 3W | 11 |
| 28 | 363576 | RAINBOW 29 | | 2S | 3W | 11 |
| 29 | 363577 | RAINBOW 30 | | 2S | 3W | 11 |
| 30 | 363578 | RAINBOW 31 | | 2S | 3W | 11 |
| 31 | 363579 | RAINBOW 32 | | 2S | 3W | 11 |
| 32 | 363580 | RAINBOW 33 | | 2S | 3W | 11 |
| 33 | 363581 | RAINBOW 34 | | 2S | 3W | 11 |
| 34 | 363582 | RAINBOW 35 | | 2S | 3W | 11 |
| 35 | 363583 | RAINBOW 36 | | 2S | 3W | 11 |
| 36 | 363584 | RAINBOW 37 | | 2S | 3W | 11 |
| 37 | 363585 | RAINBOW 38 | | 2S | 3W | 11 |
| 38 | 363586 | RAINBOW 39 | | 2S | 3W | 11 |

Form MCF114
Revised June 2005

SUPPLEMENTAL ATTACHMENT

May be used with the following forms for listing additional mining claims:

Check One.

- ☐ Affidavit of Performance of Annual Work
☒ Maintenance Fee Payment
☐ Notice of Intent to Hold Mining Claims
☐ Notice of Non-Liability for Labor and Materials Furnished

| | | |
|----------------------|--------------------|-------------|
| BLM Date Stamp | 2009 AUG 28 A 8:15 | BLM ARIZONA |
|----------------------|--------------------|-------------|

| LINE NO. | AMC NUMBER | CLAIM/SITE NAME | COUNTY RECORDER DATA (If available) | TWP | RNG | SEC |
|----------|------------|-----------------|-------------------------------------|-----|-----|---------|
| 39 | 363587 | RAINBOW 40 | | 2S | 3W | 11 |
| 40 | 363588 | RAINBOW 41 | | 2S | 3W | 11 |
| 41 | 363589 | RAINBOW 42 | | 2S | 3W | 11 |
| 42 | 363590 | RAINBOW 43 | | 2S | 3W | 11 |
| 43 | 363591 | RAINBOW 44 | | 2S | 3W | 11 |
| 44 | 363592 | RAINBOW 45 | | 2S | 3W | 11 |
| 45 | 363593 | RAINBOW 46 | | 2S | 3W | 11 |
| 46 | 363594 | RAINBOW 47 | | 2S | 3W | 11 |
| 47 | 363595 | RAINBOW 48 | | 2S | 3W | 11 |
| 48 | 363596 | RAINBOW 49 | | 2S | 3W | 11 |
| 49 | 363619 | RAINBOW 72 | | 2S | 3W | 12 |
| 50 | 63620 | RAINBOW 73 | | 2S | 3W | 12 |
| 51 | 363621 | RAINBOW 74 | | 2S | 3W | 12 |
| 52 | 363622 | RAINBOW 75 | | 2S | 3W | 12 |
| 53 | 363623 | RAINBOW 76 | | 2S | 3W | 12 |
| 54 | 362828 | RAINBOW 1 | | 2S | 3W | 9SE 1/4 |
| 55 | 362839 | RAINBOW 12 | | 2S | 3W | 9 |
| 56 | 362840 | RAINBOW 13 | | 2S | 3W | 9 |
| 57 | 363597 | RAINBOW 50 | | 2S | 3W | 2,3 |

Form MCF114
Revised June 2005

SUPPLEMENTAL ATTACHMENT

May be used with the following forms for listing additional mining claims:

Check One.

- ☐ Affidavit of Performance of Annual Work
- ☒ Maintenance Fee Payment
- ☐ Notice of Intent to Hold Mining Claims
- ☐ Notice of Non-Liability for Labor and Materials Furnished

BLM
Date
Stamp

2009 AUG 28 A

BLM

| LINE NO. | AMC NUMBER | CLAIM/SITE NAME | COUNTY RECORDER DATA (If available) | TWP | RNG | SEC |
|----------|------------|---------------------|-------------------------------------|-----|-----|-----|
| 58 | 363604 | RAINBOW 57 | | 2S | 3W | 2,3 |
| 59 | 363605 | RAINBOW 58 | | 2S | 3W | 2,3 |
| 60 | 363612 | RAINBOW 65 | | 2S | 3W | 12 |
| 61 | 363078 | RAINBOW MILLSITE #1 | | 2S | 3W | 20 |
| 62 | 363079 | RAINBOW MILLSITE #2 | | 2S | 3W | 20 |
| 63 | 363080 | RAINBOW MILLSITE #3 | | 2S | 3W | 20 |
| 64 | 363081 | RAINBOW MILLSITE #4 | | 2S | 3W | 20 |
| 65 | 371163 | WESCO MICA 1 | | T9N | R2E | 31 |
| 66 | 371164 | WESCO MICA 2 | | T9N | R2E | 31 |
| 67 | 371165 | WESCO MICA 3 | | T9N | R2E | 31 |
| 68 | 371166 | WESCO MICA 4 | | T9N | R2E | 31 |
| 69 | 371167 | WESCO MICA 5 | | T9N | R2E | 31 |
| 70 | 371168 | WESCO MICA 6 | | T9N | R2E | 31 |
| | | | | | | |
| | | | | | | |
| | | | | | | |
| | | | | | | |
| | | | | | | |
| | | | | | | |

Form MCF114
Revised June 2005

SUPPLEMENTAL ATTACHMENT

May be used with the following forms for listing additional mining claims:

Check One.

- ☐ Affidavit of Performance of Annual Work
- ☒ Maintenance Fee Payment
- ☐ Notice of Intent to Hold Mining Claims
- ☐ Notice of Non-Liability for Labor and Materials Furnished

RECEIVED
 BLM AZ DISTRICT OFFICE
 2007 JUN 28 A 8:45
 SUPERVISOR

BLM
 Date
 Stamp

| LINE NO. | AMC NUMBER | CLAIM/SITE NAME | COUNTY RECORDER DATA (If available) | TWP | RNG | SEC |
|----------|------------|-----------------|-------------------------------------|---------|-----|-------|
| 71 | 371169 | WESCO MICA 7 | | T9N,T8N | R2E | 31,6 |
| 72 | 371170 | WESCO MICA 8 | | T8N | R2E | 6 |
| 73 | 371171 | WESCO MICA 9 | | T9N,T8N | R2E | 31,6 |
| 74 | 371172 | WESCO MICA 10 | | T8N | R2E | 6 |
| 75 | 371173 | WESCO MICA 11 | | T9N,T8N | R2E | 31,6 |
| 76 | 371174 | WESCO MICA 12 | | T8N | R2E | 6 |
| 77 | 371175 | WESCO MICA 13 | | T8N | R2E | 6 |
| 78 | 371176 | WESCO MICA 14 | | T8N | R2E | 6,7 |
| 79 | 371177 | WESCO MICA 15 | | T8N | R2E | 6 |
| 80 | 371178 | WESCO MICA 16 | | T8N | R2E | 6,7 |
| 81 | 371179 | WESCO MICA 17 | | T8N | R2E | 6 |
| 82 | 371180 | WESCO MICA 18 | | T8N | R2E | 6,7 |
| 83 | 353757 | FAN #1 | | 2S | 3W | 29 |
| 84 | 353766 | FAN #10 | | 2S | 3W | 29,30 |
| 85 | 353767 | FAN #11 | | 2S | 3W | 29 |
| 86 | 353768 | FAN #12 | | 2S | 3W | 29,30 |
| 87 | 353769 | FAN #13 | | 2S | 3W | 29 |
| 88 | 353770 | FAN #14 | | 2S | 3W | 29,30 |
| 89 | 353771 | FAN #15 | | 2S | 3W | 29 |

Form MCF114
Revised June 2005

SUPPLEMENTAL ATTACHMENT

May be used with the following forms for listing additional mining claims:

Check One.

- ☐ Affidavit of Performance of Annual Work
- ☒ Maintenance Fee Payment
- ☐ Notice of Intent to Hold Mining Claims
- ☐ Notice of Non-Liability for Labor and Materials Furnished

RECEIVED
BLM AZ STATE OFFICE
2009 AUG 28 A 8:45
PHOENIX, ARIZONA

BLM
Date
Stamp

| LINE NO. | AMC NUMBER | CLAIM/SITE NAME | COUNTY RECORDER DATA (If available) | TWP | RNG | SEC |
|----------|------------|-----------------|-------------------------------------|-----|-----|-------|
| 90 | 353772 | FAN #16 | | 2S | 3W | 29,30 |
| 91 | 353758 | FAN #2 | | 2S | 3W | 29 |
| 92 | 353759 | FAN #3 | | 2S | 3W | 29 |
| 93 | 353836 | FAN #38 | | 2S | 3W | 29 |
| 94 | 353837 | FAN #39 | | 2S | 3W | 29 |
| 95 | 353838 | FAN #40 | | 2S | 3W | 29 |
| 96 | 353839 | FAN #41 | | 2S | 3W | 29 |
| 97 | 353840 | FAN #42 | | 2S | 3W | 29 |
| 98 | 353841 | FAN #43 | | 2S | 3W | 29 |
| 99 | 353842 | FAN #44 | | 2S | 3W | 29 |
| 100 | 364616 | FAN #45 | | 2S | 3W | 29,30 |
| 101 | 353761 | FAN #5 | | 2S | 3W | 29 |
| 102 | 353762 | FAN #6 | | 2S | 3W | 29 |
| 103 | 353763 | FAN #7 | | 2S | 3W | 29 |
| 104 | 353764 | FAN #8 | | 2S | 3W | 29 |
| 105 | 353765 | FAN #9 | | 2S | 3W | 29 |
| 106 | 362365 | FAN 46 | | 2S | 3W | 29 |
| 107 | 362366 | FAN 47 | | 2S | 3W | 29 |
| 108 | 362367 | FAN 48 | | 2S | 3W | 29 |

Form MCF114
Revised June 2005

SUPPLEMENTAL ATTACHMENT

May be used with the following forms for listing additional mining claims:

Check One.

- ☐ Affidavit of Performance of Annual Work
- ☒ Maintenance Fee Payment
- ☐ Notice of Intent to Hold Mining Claims
- ☐ Notice of Non-Liability for Labor and Materials Furnished

| |
|---|
| RECEIVED BLM AZ STATE OFFICE 2009 AUG 28 A 8:45 PHOENIX, ARIZONA BLM Date Stamp |
|---|

| LINE NO. | AMC NUMBER | CLAIM/SITE NAME | COUNTY RECORDER DATA (If available) | TWP | RNG | SEC |
|----------|------------|-----------------------|-------------------------------------|-----|-----|-------|
| 109 | 362368 | FAN 49 | | 2S | 3W | 29,30 |
| 110 | 362369 | FAN 50 | | 2S | 3W | 30 |
| 111 | 362370 | FAN 51 | | 2S | 3W | 30 |
| 112 | 362371 | FAN 52 | | 2S | 3W | 30 |
| 113 | 362372 | FAN 53 | | 2S | 3W | 30 |
| 114 | 362373 | FAN 54 | | 2S | 3W | 30 |
| 115 | 362374 | FAN 55 | | 2S | 3W | 30 |
| 116 | 353760 | FAN #4 | | 2S | 3W | 29 |
| 117 | 372022 OK | RAINBOW 5 MILL SITE | | 2S | 3W | 20 |
| 118 | 372023 OK | RAINBOW #6 MILL SITE | | 2S | 3W | 20 |
| 119 | 372024 OK | RAINBOW #7 MILL SITE | | 2S | 3W | 20 |
| 120 | 372025 | RAINBOW #8 MILL SITE | | 2S | 3W | 20 |
| 121 | 372026 | RAINBOW #9 MILL SITE | | 2S | 3W | 20 |
| 122 | 372027 | RAINBOW #10 MILL SITE | | 2S | 3W | 20 |
| 123 | 372028 | RAINBOW #11 MILL SITE | | 2S | 3W | 20 |
| 124 | 372029 | RAINBOW #12 MILL SITE | | 2S | 3W | 20 |
| 125 | 372030 | RAINBOW #13 MILL SITE | | 2S | 3W | 20 |
| 126 | 372031 | RAINBOW #14 MILL SITE | | 2S | 3W | 20 |
| 127 | 372032 | RAINBOW #15 MILL SITE | | 2S | 3W | 20 |

Form MCF114
Revised June 2005

SUPPLEMENTAL ATTACHMENT

May be used with the following forms for listing additional mining claims:

Check One.

- ☐ Affidavit of Performance of Annual Work
☒ Maintenance Fee Payment
☐ Notice of Intent to Hold Mining Claims
☐ Notice of Non-Liability for Labor and Materials Furnished

BLM
Date
Stamp

RECEIVED
BLM AZ STATE OFFICE
2009 AUG 28 A 8:46
PHOENIX, ARIZONA

| LINE NO. | AMC NUMBER | CLAIM/SITE NAME | COUNTY RECORDER DATA (If available) | TWP | RNG | SEC |
|----------|------------|----------------------|-------------------------------------|-----|-----|-------|
| 128 | 372033 | RAINBOW 16 MILL SITE | | T2S | 3W | 20 |
| 129 | 372034 | RAINBOW 17 MILL SITE | | 2S | 3W | 20 |
| 130 | 372035 | RAINBOW 18 MILL SITE | | 2S | 3W | 20 |
| 131 | 372036 | RAINBOW 19 MILL SITE | | 2S | 3W | 20 |
| 132 | 372037 | RAINBOW 20 MILL SITE | | 2S | 3W | 20,21 |
| 133 | 372038 | RAINBOW 23 MILL SITE | | 2S | 3W | 20,29 |
| 134 | 372039 | RAINBOW 25 MILL SITE | | 2S | 3W | 20 |
| 135 | 372040 | RAINBOW 26 MILL SITE | | 2S | 3W | 20 |
| 136 | 372041 | RAINBOW 27 MILL SITE | | 2S | 3W | 20 |
| 137 | 372042 | RAINBOW 28 MILL SITE | | 2S | 3W | 20 |
| 138 | 372043 | RAINBOW 29 MILL SITE | | 2S | 3W | 20,29 |
| 139 | 372044 | RAINBOW 30 MILL SITE | | 2S | 3W | 20,29 |
| | | | | | | |
| | | | | | | |
| | | | | | | |
| | | | | | | |
| | | | | | | |
| | | | | | | |
| | | | | | | |
| | | | | | | |

Form MCF114
Revised June 2005

United States Department of the Interior

Bureau of Land Management

BUSINESS & SUPPORT SVCS DIV

ONE N CENTRAL AVE SUITE 800

PHOENIX, AZ 85004 -4427

Phone: (602) 417-9200

Receipt

No:

1990344

Transaction #: 2054552

Date of Transaction: 08/28/2009

CUSTOMER: WESCO MINERALS LLC
26103 W CHANDLER HEIGHTS RD
BUCKEYE, AZ 85326-5244 US

| LINE # | QTY | DESCRIPTION | REMARKS | UNIT PRICE | TOTAL |
|---------------|------|--|------------|------------|--------------------|
| 1 | 1.00 | LOCATABLE MINERALS / MINING CLAIMS-NOT NEW-UNADJUD, ONE AUTH NO. ONLY / MINING CLAIM MONEY RECEIVED CASES: AMC362829/\$20440.00 | MAINT 2010 | - n/a - | 20440.00 |
| TOTAL: | | | | | \$20,440.00 |

| PAYMENT INFORMATION | | | | | |
|---------------------|-----------|---|--|-------------|------------|
| 1 | AMOUNT: | 20440.00 | | POSTMARKED: | 08/26/2009 |
| | TYPE: | CHECK | | RECEIVED: | 08/28/2009 |
| | CHECK NO: | 4475 | | | |
| | NAME: | GREYSTONE MATERIALS BT 26103 W CHANDLER HEIGHTS RD BUCKEYE AZ 85326-5244 US | | | |

REMARKS

This receipt was generated by the automated BLM Collections and Billing System and is a paper representation of a portion of the official electronic record contained therein.

145
140
5800
145
20300

LR2000 Production

Case Recordation

View

Mining Claims

View/Update

Mass Owner

Mass Action

Mass Remarks

Status

View

LLD / Land

View LLD

Customer Name

New

View/Update

Transaction Rpts

Mass Upd Report

MC CBS Export

CBS Import Rpt

Data Scan

Case Scan

Administration

My Permissions

Decode Tables

LR2000

Reports

CMR

Reports

Switch Screen

Function Keys

Alt <- Back

Alt -> Forward

Alt-F2 Switch

Alt-F4 Close

Backspace Back

Message:
145 ROWS RETRIEVED

CBS Export Results Report

☐ Include Resolved Records

Record Status

☐ Error Records (E/M/I)

Enter export Date (mm/dd/yyyy) ALL

☐ Accepted Records (A/W)

Serial Number match (optional)

☐ "On Hold" Records (H)

Receipt Nr (optional) 1990344

☒ All Records (for s/n or receipt nr)

Export Nr (exclusive)

☐ Exported, No Results From CBS

LR2000 User (defaults to login) ALL

☐ New (not yet exported)

Query

Reset

Responsible Area (Errors Only)

☐ User (U,X)

☐ Programmer (P,X)

☒ All (U,P,X)

User Guide

| | Resend? | Export Nr | A/D | Serial Nr | Mult | Code | \$ Amount | Remarks | Receipt Nr | LR2000 User | #Msg | Resolved? | OK | Stat1 | Area | CBS Msg 1 | Stat2 | Area | Msg 2 | CBS 392 ID | 392 \$ Amt | Action | Update Date | Resend | Resend Orig |
|----|--------------------------|-----------|-----|-----------|------|------|-----------|---------|------------|-------------|------|--------------------------|----|-------|-------|-----------|-------|------|-------|------------|------------|----------------|-------------|--------|-------------|
| 1 | <input type="checkbox"/> | 2489756 | A | AMC362829 | | 682 | 140.00 | 2010 | 1990344 | DJJONES | 1 | <input type="checkbox"/> | | A | ACCPT | | | | | 1377597 | 20440.00 | 9/8/2009 15:54 | | | 9 |
| 2 | <input type="checkbox"/> | 2489757 | A | AMC362830 | | 682 | 140.00 | 2010 | 1990344 | DJJONES | 1 | <input type="checkbox"/> | | A | ACCPT | | | | | 1377597 | 20440.00 | 9/8/2009 15:54 | | | 9 |
| 3 | <input type="checkbox"/> | 2489758 | A | AMC362831 | | 682 | 140.00 | 2010 | 1990344 | DJJONES | 1 | <input type="checkbox"/> | | A | ACCPT | | | | | 1377597 | 20440.00 | 9/8/2009 15:54 | | | 9 |
| 4 | <input type="checkbox"/> | 2489759 | A | AMC362832 | | 682 | 140.00 | 2010 | 1990344 | DJJONES | 1 | <input type="checkbox"/> | | A | ACCPT | | | | | 1377597 | 20440.00 | 9/8/2009 15:54 | | | 9 |
| 5 | <input type="checkbox"/> | 2489760 | A | AMC362833 | | 682 | 140.00 | 2010 | 1990344 | DJJONES | 1 | <input type="checkbox"/> | | A | ACCPT | | | | | 1377597 | 20440.00 | 9/8/2009 15:54 | | | 9 |
| 6 | <input type="checkbox"/> | 2489761 | A | AMC362834 | | 682 | 140.00 | 2010 | 1990344 | DJJONES | 1 | <input type="checkbox"/> | | A | ACCPT | | | | | 1377597 | 20440.00 | 9/8/2009 15:54 | | | 9 |
| 7 | <input type="checkbox"/> | 2489762 | A | AMC362835 | | 682 | 140.00 | 2010 | 1990344 | DJJONES | 1 | <input type="checkbox"/> | | A | ACCPT | | | | | 1377597 | 20440.00 | 9/8/2009 15:54 | | | 9 |
| 8 | <input type="checkbox"/> | 2489763 | A | AMC362836 | | 682 | 140.00 | 2010 | 1990344 | DJJONES | 1 | <input type="checkbox"/> | | A | ACCPT | | | | | 1377597 | 20440.00 | 9/8/2009 15:54 | | | 9 |
| 9 | <input type="checkbox"/> | 2489764 | A | AMC362837 | | 682 | 140.00 | 2010 | 1990344 | DJJONES | 1 | <input type="checkbox"/> | | A | ACCPT | | | | | 1377597 | 20440.00 | 9/8/2009 15:54 | | | 9 |
| 10 | <input type="checkbox"/> | 2489765 | A | AMC362838 | | 682 | 140.00 | 2010 | 1990344 | DJJONES | 1 | <input type="checkbox"/> | | A | ACCPT | | | | | 1377597 | 20440.00 | 9/8/2009 15:54 | | | 9 |
| 11 | <input type="checkbox"/> | 2489766 | A | AMC362841 | | 682 | 140.00 | 2010 | 1990344 | DJJONES | 1 | <input type="checkbox"/> | | A | ACCPT | | | | | 1377597 | 20440.00 | 9/8/2009 15:54 | | | 9 |
| 12 | <input type="checkbox"/> | 2489767 | A | AMC362842 | | 682 | 140.00 | 2010 | 1990344 | DJJONES | 1 | <input type="checkbox"/> | | A | ACCPT | | | | | 1377597 | 20440.00 | 9/8/2009 15:54 | | | 9 |
| 13 | <input type="checkbox"/> | 2489768 | A | AMC362843 | | 682 | 140.00 | 2010 | 1990344 | DJJONES | 1 | <input type="checkbox"/> | | A | ACCPT | | | | | 1377597 | 20440.00 | 9/8/2009 15:54 | | | 9 |
| 14 | <input type="checkbox"/> | 2489769 | A | AMC362844 | | 682 | 140.00 | 2010 | 1990344 | DJJONES | 1 | <input type="checkbox"/> | | A | ACCPT | | | | | 1377597 | 20440.00 | 9/8/2009 15:54 | | | 9 |
| 15 | <input type="checkbox"/> | 2489770 | A | AMC362845 | | 682 | 140.00 | 2010 | 1990344 | DJJONES | 1 | <input type="checkbox"/> | | A | ACCPT | | | | | 1377597 | 20440.00 | 9/8/2009 15:54 | | | 9 |
| 16 | <input type="checkbox"/> | 2489771 | A | AMC362846 | | 682 | 140.00 | 2010 | 1990344 | DJJONES | 1 | <input type="checkbox"/> | | A | ACCPT | | | | | 1377597 | 20440.00 | 9/8/2009 15:54 | | | 9 |
| 17 | <input type="checkbox"/> | 2489772 | A | AMC362917 | | 682 | 140.00 | 2010 | 1990344 | DJJONES | 1 | <input type="checkbox"/> | | A | ACCPT | | | | | 1377597 | 20440.00 | 9/8/2009 15:54 | | | 9 |
| 18 | <input type="checkbox"/> | 2489773 | A | AMC362918 | | 682 | 140.00 | 2010 | 1990344 | DJJONES | 1 | <input type="checkbox"/> | | A | ACCPT | | | | | 1377597 | 20440.00 | 9/8/2009 15:54 | | | 9 |
| 19 | <input type="checkbox"/> | 2489774 | A | AMC362919 | | 682 | 140.00 | 2010 | 1990344 | DJJONES | 1 | <input type="checkbox"/> | | A | ACCPT | | | | | 1377597 | 20440.00 | 9/8/2009 15:54 | | | 9 |
| 20 | <input type="checkbox"/> | 2489775 | A | AMC362920 | | 682 | 140.00 | 2010 | 1990344 | DJJONES | 1 | <input type="checkbox"/> | | A | ACCPT | | | | | 1377597 | 20440.00 | 9/8/2009 15:54 | | | 9 |

AMC 363573
 362828
 362917
 363078
 371163
 353757
 353815
 364616
 362365

ENTERED INTO COMPUTER

9/15/08 Dgg

MAINTENANCE FEE PAYMENT

Claimant Name: WESCO MINERALS, LLC

Address: 26103 W. CHANDLER HEIGHTS RD

City: BUCKEYE, AZ 85326

Telephone: (623) 433-6081

E-mailaddress: jarnoso@wescominerals.com

Signature: _____

☐ Check here if this is a change of address.

RECEIVED
 BLM AZ STATE OFFICE
 2008 AUG 27 A 11:12
 PHOENIX, ARIZONA
 BLM
 Date
 Stamp

| LINE NO. | AMC NUMBER | CLAIM/SITE NAME | COUNTY RECORDER DATA (If available) | TWP | RNG | SEC |
|----------|------------|-----------------|-------------------------------------|-----|-----|-------|
| 1 | 363616 | RAINBOW 69 | | 2S | 3W | 10,11 |
| 2 | 363617 | RAINBOW 70 | | 2S | 3W | 10,11 |
| 3 | 363618 | RAINBOW 71 | | 2S | 3W | 10,11 |
| 4 | 362829 | RAINBOW 2 | | 2S | 3W | 10 |
| 5 | 362830 | RAINBOW 3 | | 2S | 3W | 10 |
| 6 | 362831 | RAINBOW 4 | | 2S | 3W | 10 |
| 7 | 362832 | RAINBOW 5 | | 2S | 3W | 10 |
| 8 | 362833 | RAINBOW 6 | | 2S | 3W | 10 |
| 9 | 362834 | RAINBOW 7 | | 2S | 3W | 10 |
| 10 | 362835 | RAINBOW 8 | | 2S | 3W | 10 |

363573
 362828

List additional claims on Form MCF114.

Bureau of Land Management
 Arizona State Office
 www.az.blm.gov

No. of Claims: 149 x \$125 = 18,625
 Check No: 2463 Init. SC Receipt
 No.: 1772565
 For BLM Use Only

Form: MCF112
 Revised July 2005

This form is available from the Arizona Department of Mines and Mineral Resources and may be reproduced.

10/20

SUPPLEMENTAL ATTACHMENT

May be used with the following forms for listing additional mining claims:

Check One.

- ☐ Affidavit of Performance of Annual Work
- ☒ Maintenance Fee Payment
- ☐ Notice of Intent to Hold Mining Claims
- ☐ Notice of Non-Liability for Labor and Materials Furnished

BLM
Date
Stamp

RECEIVED
BLM AZ STATE OFFICE
2008 AUG 27 A 11:11 AM
PHOENIX, ARIZONA

| LINE NO. | AMC NUMBER | CLAIM/SITE NAME | COUNTY RECORDER DATA (If available) | TWP | RNG | SEC |
|----------|------------|-----------------|-------------------------------------|-----|-----|------|
| 1 | 362836 - | RAINBOW 9 | | 2S | 3W | 10 |
| 2 | 362837 - | RAINBOW 10 | | 2S | 3W | 10 |
| 3 | 362838 - | RAINBOW 11 | | 2S | 3W | 10 |
| 4 | 362841 - | RAINBOW 14 | | 2S | 3W | 10 |
| 5 | 362842 - | RAINBOW 15 | | 2S | 3W | 10 |
| 6 | 362843 - | RAINBOW 16 | | 2S | 3W | 10 |
| 7 | 362844 - | RAINBOW 17 | | 2S | 3W | 10 |
| 8 | 362845 - | RAINBOW 18 | | 2S | 3W | 10 |
| 9 | 362846 - | RAINBOW 19 | | 2S | 3W | 10 |
| 10 | 362917 - | RAINBOW 20 | | 2S | 3W | 3,10 |
| 11 | 362918 - | RAINBOW 21 | | 2S | 3W | 3,10 |
| 12 | 362919 - | RAINBOW 22 | | 2S | 3W | 3,10 |
| 13 | 362920 - | RAINBOW 23 | | 2S | 3W | 3,10 |
| 14 | 362921 - | RAINBOW 24 | | 2S | 3W | 3,10 |
| 15 | 362922 - | RAINBOW 25 | | 2S | 3W | 3,10 |
| 16 | 363606 - | RAINBOW 59 | | 2S | 3W | 10 |
| 17 | 363607 - | RAINBOW 60 | | 2S | 3W | 10 |
| 18 | 363608 - | RAINBOW 61 | | 2S | 3W | 10 |
| 19 | 363609 - | RAINBOW 62 | | 2S | 3W | 10 |

Form MCF114
Revised June 2005

This form is available from the Arizona Department of Mines & Mineral Resources and may be reproduced.

19/50

SUPPLEMENTAL ATTACHMENT

May be used with the following forms for listing additional mining claims:

Check One.

- ☐ Affidavit of Performance of Annual Work
- ☒ Maintenance Fee Payment
- ☐ Notice of Intent to Hold Mining Claims
- ☐ Notice of Non-Liability for Labor and Materials Furnished

BLM
Date
Stamp

RECEIVED
BLM AZ STATE OFFICE
2008 AUG 27 A 11:00
PHOENIX, ARIZONA

| LINE NO. | AMC NUMBER | CLAIM/SITE NAME | COUNTY RECORDER DATA (If available) | TWP | RNG | REC |
|----------|------------|-----------------|-------------------------------------|-----|-----|-------|
| 20 | 363610 | RAINBOW 63 | | 2S | 3W | 10 |
| 21 | 363611 | RAINBOW 64 | | 2S | 3W | 10 |
| 22 | 363613 | RAINBOW 66 | | 2S | 3W | 10,11 |
| 23 | 363614 | RAINBOW 67 | | 2S | 3W | 10,11 |
| 24 | 363615 | RAINBOW 68 | | 2S | 3W | 10,11 |
| 25 | 363573 | RAINBOW 26 | | 2S | 3W | 11 |
| 26 | 363574 | RAINBOW 27 | | 2S | 3W | 11 |
| 27 | 363575 | RAINBOW 28 | | 2S | 3W | 11 |
| 28 | 363576 | RAINBOW 29 | | 2S | 3W | 11 |
| 29 | 363577 | RAINBOW 30 | | 2S | 3W | 11 |
| 30 | 363578 | RAINBOW 31 | | 2S | 3W | 11 |
| 31 | 363579 | RAINBOW 32 | | 2S | 3W | 11 |
| 32 | 363580 | RAINBOW 33 | | 2S | 3W | 11 |
| 33 | 363581 | RAINBOW 34 | | 2S | 3W | 11 |
| 34 | 363582 | RAINBOW 35 | | 2S | 3W | 11 |
| 35 | 363583 | RAINBOW 36 | | 2S | 3W | 11 |
| 36 | 363584 | RAINBOW 37 | | 2S | 3W | 11 |
| 37 | 363585 | RAINBOW 38 | | 2S | 3W | 11 |
| 38 | 363586 | RAINBOW 39 | | 2S | 3W | 11 |

SUPPLEMENTAL ATTACHMENT

May be used with the following forms for listing additional mining claims:

Check One.

- ☐ Affidavit of Performance of Annual Work
- ☒ Maintenance Fee Payment
- ☐ Notice of Intent to Hold Mining Claims
- ☐ Notice of Non-Liability for Labor and Materials Furnished

BLM
Date
Stamp

RECEIVED
BLM AZ STATE OFFICE
2008 AUG 27 A 11:11
PHOENIX, ARIZONA

| LINE NO. | AMC NUMBER | CLAIM/SITE NAME | COUNTY RECORDER DATA (If available) | TWP | RNG | SEC |
|----------|------------|-----------------|-------------------------------------|-----|-----|---------|
| 39 | 363587 | RAINBOW 40 | | 2S | 3W | 11 |
| 40 | 363588 | RAINBOW 41 | | 2S | 3W | 11 |
| 41 | 363589 | RAINBOW 42 | | 2S | 3W | 11 |
| 42 | 363590 | RAINBOW 43 | | 2S | 3W | 11 |
| 43 | 363591 | RAINBOW 44 | | 2S | 3W | 11 |
| 44 | 363592 | RAINBOW 45 | | 2S | 3W | 11 |
| 45 | 363593 | RAINBOW 46 | | 2S | 3W | 11 |
| 46 | 363594 | RAINBOW 47 | | 2S | 3W | 11 |
| 47 | 363595 | RAINBOW 48 | | 2S | 3W | 11 |
| 48 | 363596 | RAINBOW 49 | | 2S | 3W | 11 |
| 49 | 363619 | RAINBOW 72 | | 2S | 3W | 12 |
| 50 | 363620 | RAINBOW 73 | | 2S | 3W | 12 |
| 51 | 363621 | RAINBOW 74 | | 2S | 3W | 12 |
| 52 | 363622 | RAINBOW 75 | | 2S | 3W | 12 |
| 53 | 363623 | RAINBOW 76 | | 2S | 3W | 12 |
| 54 | 362828 | RAINBOW 1 | | 2S | 3W | 9SE 1/4 |
| 55 | 362839 | RAINBOW 12 | | 2S | 3W | 9 |
| 56 | 362840 | RAINBOW 13 | | 2S | 3W | 9 |
| 57 | 363597 | RAINBOW 50 | | 2S | 3W | 2,3 |

Form MCF114
Revised June 2005

19/6

SUPPLEMENTAL ATTACHMENT

May be used with the following forms for listing additional mining claims:

Check One.

- ☐ Affidavit of Performance of Annual Work
- ☒ Maintenance Fee Payment
- ☐ Notice of Intent to Hold Mining Claims
- ☐ Notice of Non-Liability for Labor and Materials Furnished

| | |
|--|----------------------|
| RECEIVED BLM AZ STATE OFFICE 2008 AUG 27 A 11:12 PHOENIX, ARIZONA | BLM Date Stamp |
|--|----------------------|

| LINE NO. | AMC NUMBER | CLAIM/SITE NAME | COUNTY RECORDER DATA (If available) | TWP | RNG | SEC |
|----------|------------|---------------------|-------------------------------------|-----|-----|-----|
| 58 | 363604 | RAINBOW 57 | | 2S | 3W | 2,3 |
| 59 | 363605 | RAINBOW 58 | | 2S | 3W | 2,3 |
| 60 | 363612 | RAINBOW 65 | | 2S | 3W | 12 |
| 61 | 363078 | RAINBOW MILLSITE #1 | | 2S | 3W | 20 |
| 62 | 363079 | RAINBOW MILLSITE #2 | | 2S | 3W | 20 |
| 63 | 363080 | RAINBOW MILLSITE #3 | | 2S | 3W | 20 |
| 64 | 363081 | RAINBOW MILLSITE #4 | | 2S | 3W | 20 |
| 65 | 371163 | WESCO MICA 1 | | T9N | R2E | 31 |
| 66 | 371164 | WESCO MICA 2 | | T9N | R2E | 31 |
| 67 | 371165 | WESCO MICA 3 | | T9N | R2E | 31 |
| 68 | 371166 | WESCO MICA 4 | | T9N | R2E | 31 |
| 69 | 371167 | WESCO MICA 5 | | T9N | R2E | 31 |
| 70 | 371168 | WESCO MICA 6 | | T9N | R2E | 31 |
| | | | | | | |
| | | | | | | |
| | | | | | | |
| | | | | | | |
| | | | | | | |
| | | | | | | |
| | | | | | | |

Form MCF114
Revised June 2005

This form is available from the Arizona Department of Mines & Mineral Resources and may be reproduced.

13/40

SUPPLEMENTAL ATTACHMENT

May be used with the following forms for listing additional mining claims:

Check One.

- ☐ Affidavit of Performance of Annual Work
- ☒ Maintenance Fee Payment
- ☐ Notice of Intent to Hold Mining Claims
- ☐ Notice of Non-Liability for Labor and Materials Furnished

BLM
Date
Stamp

PHOENIX, ARIZONA

2008 AUG 27 A 11:12

RECEIVED
BLM AZ STATE OFFICE

| LINE NO. | AMC NUMBER | CLAIM/SITE NAME | COUNTY RECORDER DATA (If available) | TWP | RNG | SEC |
|----------|------------|-----------------|-------------------------------------|---------|-----|-------|
| 71 | 371169 | WESCO MICA 7 | | T9N,T8N | R2E | 31,6 |
| 72 | 371170 | WESCO MICA 8 | | T8N | R2E | 6 |
| 73 | 371171 | WESCO MICA 9 | | T9N,T8N | R2E | 31,6 |
| 74 | 371172 | WESCO MICA 10 | | T8N | R2E | 6 |
| 75 | 371173 | WESCO MICA 11 | | T9N,T8N | R2E | 31,6 |
| 76 | 371174 | WESCO MICA 12 | | T8N | R2E | 6 |
| 77 | 371175 | WESCO MICA 13 | | T8N | R2E | 6 |
| 78 | 371176 | WESCO MICA 14 | | T8N | R2E | 6,7 |
| 79 | 371177 | WESCO MICA 15 | | T8N | R2E | 6 |
| 80 | 371178 | WESCO MICA 16 | | T8N | R2E | 6,7 |
| 81 | 371179 | WESCO MICA 17 | | T8N | R2E | 6 |
| 82 | 371180 | WESCO MICA 18 | | T8N | R2E | 6,7 |
| 83 | 353757 | FAN #1 | | 2S | 3W | 29 |
| 84 | 353766 | FAN #10 | | 2S | 3W | 29,30 |
| 85 | 353767 | FAN #11 | | 2S | 3W | 29 |
| 86 | 353768 | FAN #12 | | 2S | 3W | 29,30 |
| 87 | 353769 | FAN #13 | | 2S | 3W | 29 |
| 88 | 353770 | FAN #14 | | 2S | 3W | 29,30 |
| 89 | 353771 | FAN #15 | | 2S | 3W | 29 |

Form MCF114
Revised June 2005

19/6

SUPPLEMENTAL ATTACHMENT

May be used with the following forms for listing additional mining claims:

Check One.

- ☐ Affidavit of Performance of Annual Work
- ☒ Maintenance Fee Payment
- ☐ Notice of Intent to Hold Mining Claims
- ☐ Notice of Non-Liability for Labor and Materials Furnished

| | |
|--|----------------------|
| RECEIVED BLM AZ STATE OFFICE 2008 AUG 27 A 11:12 PHOENIX, ARIZONA | BLM Date Stamp |
|--|----------------------|

| LINE NO. | AMC NUMBER | CLAIM/SITE NAME | COUNTY RECORDER DATA (If available) | TWP | RNG | SEC |
|------------|------------|-----------------|-------------------------------------|-----|-----|-------|
| 90 | 353772 \ | FAN #16 | | 2S | 3W | 29,30 |
| 91 | 353758 \ | FAN #2 | | 2S | 3W | 29 |
| 92 | 353759 \ | FAN #3 | | 2S | 3W | 29 |
| 353815 93 | 353836 \ | FAN #38 | | 2S | 3W | 29 |
| 94 | 353837 \ | FAN #39 | | 2S | 3W | 29 |
| 95 | 353838 \ | FAN #40 | | 2S | 3W | 29 |
| 96 | 353839 \ | FAN #41 | | 2S | 3W | 29 |
| 97 | 353840 \ | FAN #42 | | 2S | 3W | 29 |
| 98 | 353841 \ | FAN #43 | | 2S | 3W | 29 |
| 99 | 353842 \ | FAN #44 | | 2S | 3W | 29 |
| L 100 | 364616 \ | FAN #45 | | 2S | 3W | 29,30 |
| 353757 101 | 353761 \ | FAN #5 | | 2S | 3W | 29 |
| 102 | 353762 \ | FAN #6 | | 2S | 3W | 29 |
| 103 | 353763 \ | FAN #7 | | 2S | 3W | 29 |
| 104 | 353764 \ | FAN #8 | | 2S | 3W | 29 |
| 105 | 353765 \ | FAN #9 | | 2S | 3W | 29 |
| L 106 | 362365 \ | FAN 46 | | 2S | 3W | 29 |
| 107 | 362366 | FAN 47 | | 2S | 3W | 29 |
| 108 | 362367 \ | FAN 48 | | 2S | 3W | 29 |

SUPPLEMENTAL ATTACHMENT

May be used with the following forms for listing additional mining claims:

Check One.

- ☐ Affidavit of Performance of Annual Work
- ☒ Maintenance Fee Payment
- ☐ Notice of Intent to Hold Mining Claims
- ☐ Notice of Non-Liability for Labor and Materials Furnished

| |
|--|
| RECEIVED BLM AZ STATE OFFICE 2008 AUG 27 A 11:12 PHOENIX, ARIZONA BLM Date Stamp |
|--|

| LINE NO. | AMC NUMBER | CLAIM/SITE NAME | COUNTY RECORDER DATA (If available) | TWP | RNG | SEC |
|-----------------|------------|-----------------------|-------------------------------------|-----|-----|-------|
| 109 | 362368 | FAN 49 | | 2S | 3W | 29,30 |
| 110 | 362369 | FAN 50 | | 2S | 3W | 30 |
| 111 | 362370 | FAN 51 | | 2S | 3W | 30 |
| 112 | 362371 | FAN 52 | | 2S | 3W | 30 |
| 113 | 362372 | FAN 53 | | 2S | 3W | 30 |
| 114 | 362373 | FAN 54 | | 2S | 3W | 30 |
| 115 | 362374 | FAN 55 | | 2S | 3W | 30 |
| 353757 L 116 | 353760 | FAN #4 | | 2S | 3W | 29 |
| 117 | 372022 | RAINBOW 5 MILL SITE | | 2S | 3W | 20 |
| 118 | 372023 | RAINBOW #6 MILL SITE | | 2S | 3W | 20 |
| 119 | 372024 | RAINBOW #7 MILL SITE | | 2S | 3W | 20 |
| 120 | 372025 | RAINBOW #8 MILL SITE | | 2S | 3W | 20 |
| 121 | 372026 | RAINBOW #9 MILL SITE | | 2S | 3W | 20 |
| 122 | 372027 | RAINBOW #10 MILL SITE | | 2S | 3W | 20 |
| 123 | 372028 | RAINBOW #11 MILL SITE | | 2S | 3W | 20 |
| 124 | 372029 | RAINBOW #12 MILL SITE | | 2S | 3W | 20 |
| 125 | 372030 | RAINBOW #13 MILL SITE | | 2S | 3W | 20 |
| 126 | 372031 | RAINBOW #14 MILL SITE | | 2S | 3W | 20 |
| 127 | 372032 | RAINBOW #15 MILL SITE | | 2S | 3W | 20 |

SUPPLEMENTAL ATTACHMENT

May be used with the following forms for listing additional mining claims:

Check One.

- ☐ Affidavit of Performance of Annual Work
- ☒ Maintenance Fee Payment
- ☐ Notice of Intent to Hold Mining Claims
- ☐ Notice of Non-Liability for Labor and Materials Furnished

BLM
Date
Stamp

| LINE NO. | AMC NUMBER | CLAIM/SITE NAME | COUNTY RECORDER DATA (If available) | TWP | RNG | SEC |
|----------|------------|----------------------|-------------------------------------|-----|-----|-------|
| 128 | 372033 | RAINBOW 16 MILL SITE | | T2S | 3W | 20 |
| 129 | 372034 | RAINBOW 17 MILL SITE | | 2S | 3W | 20 |
| 130 | 372035 | RAINBOW 18 MILL SITE | | 2S | 3W | 20 |
| 131 | 372036 | RAINBOW 19 MILL SITE | | 2S | 3W | 20 |
| 132 | 372037 | RAINBOW 20 MILL SITE | | 2S | 3W | 20,21 |
| 133 | 372038 | RAINBOW 23 MILL SITE | | 2S | 3W | 20,29 |
| 134 | 372039 | RAINBOW 25 MILL SITE | | 2S | 3W | 20 |
| 135 | 372040 | RAINBOW 26 MILL SITE | | 2S | 3W | 20 |
| 136 | 372041 | RAINBOW 27 MILL SITE | | 2S | 3W | 20 |
| 137 | 372042 | RAINBOW 28 MILL SITE | | 2S | 3W | 20 |
| 138 | 372043 | RAINBOW 29 MILL SITE | | 2S | 3W | 20,29 |
| 139 | 372044 | RAINBOW 30 MILL SITE | | 2S | 3W | 20,29 |
| | | | | | | |
| | | | | | | |
| | | | | | | |
| | | | | | | |
| | | | | | | |
| | | | | | | |
| | | | | | | |

Form MCF114
Revised June 2005

12/50

United States Department of the Interior
Bureau of Land Management
BUSINESS & SUPPORT SVCS DIV
ONE N CENTRAL AVE SUITE 800
PHOENIX, AZ 85004 -4427
Phone: (602) 417-9200

Receipt

No: 1772565

Transaction #: 1830288

Date of Transaction: 08/27/2008

CUSTOMER: WESCO MINERALS LLC
26103 W CHANDLER HEIGHTS RD
BUCKEYE, AZ 85326

| LINE # | QTY | DESCRIPTION | REMARKS | UNIT PRICE | TOTAL |
|--------|------|--|------------------|------------|-------------|
| 1 | 1.00 | LOCATABLE MINERALS / MINING CLAIMS-NOT NEW-UNADJUD, ONE AUTH NO. ONLY / MINING CLAIM MONEY RECEIVED (455) CASES: AMC363616/\$18625.00 | MAINT 2009 (149) | - n/a - | 18625.00 |
| TOTAL: | | | | | \$18,625.00 |

| PAYMENT INFORMATION | | | |
|---------------------|-----------|---|----------------------|
| 1 | AMOUNT: | \$18,625.00 | POSTMARKED: N/A |
| | TYPE: | CHECK | RECEIVED: 08/27/2008 |
| | CHECK NO: | 2463 | |
| | NAME: | WESCO MINERALS LLC 26103 W CHANDLER HEIGHTS RD BUCKEYE AZ 85326 | |

REMARKS

This receipt was generated by the automated BLM Collections and Billing System and is a paper representation of a portion of the official electronic record contained therein.

Reversal Confirmation - Refund Authorization

Authorized Date 03/25/2009

AZ BLM REFUND \$125 TO WESCO MINERALS LLC,
PAID ON CLOSED CLAIM, AMC362366, RECEIPT
#1772565, TS

Instructions to Accounts SEND PAYMENT TO:

WESCO MINERALS LLC
26103 W CHANDLER HEIGHTS RD
BUCKEYE, ARIZONA 85326

Login ID 203

Entry Date 03/25/2009

Total Amount \$125.00

I called left message 4/6/09

DECONCINI McDONALD YETWIN & LACY

A PROFESSIONAL CORPORATION

ATTORNEYS AT LAW

2525 EAST BROADWAY BOULEVARD • SUITE 200 • TUCSON, ARIZONA 85716-5300
(520) 322-5000 • (520) 322-5585 (Fax)

Amc 362 828

EVO DECONCINI (1901-1986)

JOHN R. McDONALD
RICHARD M. YETWIN
JOHN C. RICHARDSON
SPENCER A. SMITH
DENISE M. BAINTON
WAYNE E. YEHLING
SHELTON L. FREEMAN
LISA ANNE SMITH
ALICE W. CALLISON
IRA M. SCHWARTZ
HEATHER K. GAINES
LISA SCHRINER LEWIS

DENNIS DECONCINI
JOHN C. LACY
JAMES A. JUTRY
MICHAEL R. URMAN
GARY F. URMAN
DAVID V. SANDERSON
ALYCE L. PENNINGTON
NATHAN B. HANNAH
NANCY J. MARCH
MICHAEL A. CORDIER
SHEFALI MILCZAREK-DESAI

7310 N. 16TH STREET, SUITE 330
PHOENIX, ARIZONA 85020
(602) 282-0500
FAX (602) 282-0520

19 WEST BIRCH AVENUE
FLAGSTAFF, ARIZONA 86001
(928) 214-0466
FAX: (928) 214-6212

517 "C" STREET, NE
WASHINGTON, D.C. 20002-7307
(202) 546-6900
FAX: (202) 543-5044

SARA J. VANCE - OF COUNSEL
BARRON & POLK, P.L.L.C. - OF COUNSEL
JAY M. POLK
JOHN H. BARRON, III

February 27, 2007

www.deconcinimcdonald.com

PLEASE REPLY TO TUCSON

rbarnes@dmyl.com

Arizona State Office
Bureau of Land Management
Public Room
One North Central Ave.
Phoenix, AZ 85994

RE: **Document Filing**

Ladies and Gentlemen:

On February 8, 2007, I sent your office copies of a Deed of Trust, Assignment of Rents, Security Agreement and Fixture Filing, a Security Agreement and an Intercreditor Agreement for filing in the lead file of the Rainbow #1-#76, Rainbow Mill #1-#4, and the Fan #1-#16, #38-#55 unpatented mining claims. It has come to my attention that there are 9 lead files for these unpatented mining claims. Therefore, I am resubmitting a copy of the above-listed documents requesting that the documents be placed in the lead file identified as A MC 353757, and that copies of this letter be placed in the lead files identified as A MC 353815, A MC 362365, A MC 362828, A MC 362917, A MC 363078, A MC 363573, A MC 364616, and A MC 372022. For your convenience, enclosed are 8 copies of this letter, one for each lead file.

Thank you for your assistance and please feel free to contact me with any questions or concerns.

Sincerely,

Robin E Barnes

Robin E. Barnes, CP
Certified Paralegal

reb

c. w/out enc. David F. Henschel
I:\FILES\DOCS\WESCO1\240853\LTR\GA9071.DOC

ARIZONA
STATE OFFICE
PHOENIX, ARIZONA

2007 FEB 28 P 1:20

RECEIVED
BUREAU OF
LAND MANAGEMENT

LEAD FILE NUMBERS:

| | |
|------------|------------|
| AMC 353757 | AMC 363078 |
| 353815 | 363573 |
| 362365 | 364616 |
| 362828 | 371163 |
| 362917 | 372022 |

| LEAD AMC SERIAL NUMBER | AMC SERIAL NUMBER(S) | NUMBER OF CLAIM(S) |
|--|---|-----------------------|
| 363573 | 363573 - 363623 | 51 |
| 362828 | 362828 - 362846 | 19 |
| 362917 | 362917 - 362922 | 6 |
| 363078 | 363078 - 363081 | 4 |
| 371163 | 371163 - 371180 | 18 |
| 353757 | 353757 | 1 |
| " | 353766 - 353772 | 7 |
| " | 353758 - 353759 | 2 |
| 353815 | 353836 - 353842 | 7 |
| 364616 | 364616 | 1 |
| 353757 | 353760 - 353765 | 6 |
| 362365 | 362365 - 362374 | 10 |
| 372022 | 372022 - 372044 | 23 |
| | Total = | 155 |
| | Receipt #1552490 dated 08/24/07 PAID \$ | 19375.00 |
| | AMC 363598 - 363603 (CLOSED) | -6 |
| | AMC 362366 (CLOSED) | -1 |
| | Active | 148 |
| ENTERED INTO COMPUTER SEP 11 2007 PB + VERIFIED | | |

Message:

148 ROWS RETRIEVED

CBS Export Results Report

☐ Include Resolved Records

Record Status

- ☐ Error Records (E/M/I)
- ☐ Accepted Records (A/W)
- ☐ "On Hold" Records (H)
- ☒ All Records (for s/n or receipt nr)
- ☐ Exported, No Results From CBS
- ☐ New (not yet exported)

Enter export Date (mm/dd/yyyy) ALL

Serial Number match (optional)

Receipt Nr (optional) 1552490

Export Nr (exclusive)

LR2000 User (defaults to login) ALL

Query

Reset

Search Criteria Responsible Ar

☐ User (U,X)

☐ Programme

☒ All (U,P,X)

User

| | Resend? | Export Nr | A/D | Serial Nr | Mult | Code | \$ Amount | Remarks | Receipt Nr | LR2000 User | #Msg |
|---|--------------------------|-----------|-----|-----------|------|------|-----------|---------|------------|-------------|------|
| 1 | <input type="checkbox"/> | 1491340 | A | AMC363616 | | 582 | 125.00 | 2008 | 1552490 | P5BROWN | |

Mass Add/Delete/Update Action Data

Starting Serial Number Ending Serial Number

362365

362374

SEP 11 2007

Errors:

INVALID ACTION CODE / ASSESSMENT YEAR COMBINATION. - [AMC362366]
CANNOT ADD ASSESSMENT TO AN INACTIVE CLAIM - [AMC362366]

*1-claim
CLOSED*

See SRP PB

*Lead File #
AMC 362365*

| | |
|----------------|---|
| | Action Data: |
| Action Code: | 582 <input type="button" value="Lookup"/> |
| Action Remark: | 2008 |
| Action Date: | 08/24/2007 |
| Receipt Nr: | 1552490 |

Mass Add/Delete/Update Action Data

Starting Serial Number Ending Serial Number

363597

363605

SEP 11 2007

Errors:

INVALID ACTION CODE / ASSESSMENT YEAR COMBINATION. - [AMC363598]
CANNOT ADD ASSESSMENT TO AN INACTIVE CLAIM - [AMC363598]
INVALID ACTION CODE / ASSESSMENT YEAR COMBINATION. - [AMC363599]
CANNOT ADD ASSESSMENT TO AN INACTIVE CLAIM - [AMC363599]
INVALID ACTION CODE / ASSESSMENT YEAR COMBINATION. - [AMC363600]
CANNOT ADD ASSESSMENT TO AN INACTIVE CLAIM - [AMC363600]
INVALID ACTION CODE / ASSESSMENT YEAR COMBINATION. - [AMC363601]
CANNOT ADD ASSESSMENT TO AN INACTIVE CLAIM - [AMC363601]
INVALID ACTION CODE / ASSESSMENT YEAR COMBINATION. - [AMC363602]
CANNOT ADD ASSESSMENT TO AN INACTIVE CLAIM - [AMC363602]
INVALID ACTION CODE / ASSESSMENT YEAR COMBINATION. - [AMC363603]
CANNOT ADD ASSESSMENT TO AN INACTIVE CLAIM - [AMC363603]

ALL 6 claims are
CLOSED
See SRP's
LEAD FILE
#AMC 363573 PB

| | |
|----------------|---|
| | Action Data: |
| Action Code: | 582 <input type="button" value="Lookup"/> |
| Action Remark: | 2008 |
| Action Date: | 08/24/2007 |
| Receipt Nr: | 1552490 |

| | |
|------------------|------------------|
| AMC353757 | AMC363078 |
| AMC353815 | AMC363573 |
| AMC362365 | AMC364616 |
| AMC362828 | AMC371163 |
| AMC362917 | AMC372022 |

MAINTENANCE FEE PAYMENT

Claimant Name: WESCO MINERALS, LLC

Address: 5934 E. SANDRA TERRACE

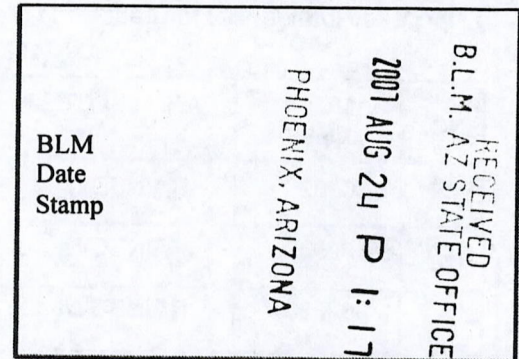
City: SCOTTSDALE State: AZ Zip: 85254

Telephone: (602) 996-4845

E-mail address: PRPOMP@AOL.COM

Signature: _____

☐ Check here if this is a change of address.



| LINE NO. | AMC NUMBER | CLAIM/SITE NAME | COUNTY RECORDER DATA (If available) | TWP | RNG | SEC |
|----------|------------|-----------------|-------------------------------------|-----|-----|-------|
| 1 | 363616 | RAINBOW 69 | | 2S | 3W | 10,11 |
| 2 | 363617 | RAINBOW 70 | | 2S | 3W | 10,11 |
| 3 | 363618 | RAINBOW 71 | | 2S | 3W | 10,11 |
| 4 | 362829 | RAINBOW 2 | | 2S | 3W | 10 |
| 5 | 362830 | RAINBOW 3 | | 2S | 3W | 10 |
| 6 | 362831 | RAINBOW 4 | | 2S | 3W | 10 |
| 7 | 362832 | RAINBOW 5 | | 2S | 3W | 10 |
| 8 | 362833 | RAINBOW 6 | | 2S | 3W | 10 |
| 9 | 362834 | RAINBOW 7 | | 2S | 3W | 10 |
| 10 | 362835 | RAINBOW 8 | | 2S | 3W | 10 |

List additional claims on Form MCF114.

Bureau of Land Management
Arizona State Office
www.az.blm.gov

| | |
|--|-------------------------|
| No. of Claims: <u>155</u> x \$125 = <u>19,375.</u> | |
| Check No: <u>1829</u> | Init. <u>SC</u> Receipt |
| No.: <u>1552490</u> | |
| For BLM Use Only | |

Form: MCF112
Revised July 2005

This form is available from the Arizona Department of Mines and Mineral Resources and may be reproduced.

SUPPLEMENTAL ATTACHMENT

May be used with the following forms for listing additional mining claims:

Check One.

- ☐ Affidavit of Performance of Annual Work
- ☒ Maintenance Fee Payment
- ☐ Notice of Intent to Hold Mining Claims
- ☐ Notice of Non-Liability for Labor and Materials Furnished

| | |
|--|----------------------|
| RECEIVED BLM. AZ STATE OFFICE 2001 AUG 24 P 1:17 PHOENIX, ARIZONA | BLM Date Stamp |
|--|----------------------|

| LINE NO. | AMC NUMBER | CLAIM/SITE NAME | COUNTY RECORDER DATA (If available) | TWP | RNG | SEC |
|----------|------------|-----------------|-------------------------------------|-----|-----|------|
| 1 | 362836 | RAINBOW 9 | | 2S | 3W | 10 |
| 2 | 362837 | RAINBOW 10 | | 2S | 3W | 10 |
| 3 | 362838 | RAINBOW 11 | | 2S | 3W | 10 |
| 4 | 362841 | RAINBOW 14 | | 2S | 3W | 10 |
| 5 | 362842 | RAINBOW 15 | | 2S | 3W | 10 |
| 6 | 362843 | RAINBOW 16 | | 2S | 3W | 10 |
| 7 | 362844 | RAINBOW 17 | | 2S | 3W | 10 |
| 8 | 362845 | RAINBOW 18 | | 2S | 3W | 10 |
| 9 | 362846 | RAINBOW 19 | | 2S | 3W | 10 |
| 10 | 362917 | RAINBOW 20 | | 2S | 3W | 3,10 |
| 11 | 362918 | RAINBOW 21 | | 2S | 3W | 3,10 |
| 12 | 362919 | RAINBOW 22 | | 2S | 3W | 3,10 |
| 13 | 362920 | RAINBOW 23 | | 2S | 3W | 3,10 |
| 14 | 362921 | RAINBOW 24 | | 2S | 3W | 3,10 |
| 15 | 362922 | RAINBOW 25 | | 2S | 3W | 3,10 |
| 16 | 363606 | RAINBOW 59 | | 2S | 3W | 10 |
| 17 | 363607 | RAINBOW 60 | | 2S | 3W | 10 |
| 18 | 363608 | RAINBOW 61 | | 2S | 3W | 10 |
| 19 | 363609 | RAINBOW 62 | | 2S | 3W | 10 |

Form MCF114
Revised June 2005

This form is available from the Arizona Department of Mines & Mineral Resources and may be reproduced.

19/5

SUPPLEMENTAL ATTACHMENT

May be used with the following forms for listing additional mining claims:

Check One.

- ☐ Affidavit of Performance of Annual Work
- ☒ Maintenance Fee Payment
- ☐ Notice of Intent to Hold Mining Claims
- ☐ Notice of Non-Liability for Labor and Materials Furnished

| |
|--|
| RECEIVED BLM, AZ STATE OFFICE 2007 AUG 24 P 1:17 PHOENIX, ARIZONA BLM Date Stamp |
|--|

| LINE NO. | AMC NUMBER | CLAIM/SITE NAME | COUNTY RECORDER DATA (If available) | TWP | RNG | SEC |
|----------|------------|-----------------|-------------------------------------|-----|-----|-------|
| 20 | 363610 | RAINBOW 63 | | 2S | 3W | 10 |
| 21 | 363611 | RAINBOW 64 | | 2S | 3W | 10 |
| 22 | 363613 | RAINBOW 66 | | 2S | 3W | 10,11 |
| 23 | 363614 | RAINBOW 67 | | 2S | 3W | 10,11 |
| 24 | 363615 | RAINBOW 68 | | 2S | 3W | 10,11 |
| 25 | 363573 | RAINBOW 26 | | 2S | 3W | 11 |
| 26 | 363574 | RAINBOW 27 | | 2S | 3W | 11 |
| 27 | 363575 | RAINBOW 28 | | 2S | 3W | 11 |
| 28 | 363576 | RAINBOW 29 | | 2S | 3W | 11 |
| 29 | 363577 | RAINBOW 30 | | 2S | 3W | 11 |
| 30 | 363578 | RAINBOW 31 | | 2S | 3W | 11 |
| 31 | 363579 | RAINBOW 32 | | 2S | 3W | 11 |
| 32 | 363580 | RAINBOW 33 | | 2S | 3W | 11 |
| 33 | 363581 | RAINBOW 34 | | 2S | 3W | 11 |
| 34 | 363582 | RAINBOW 35 | | 2S | 3W | 11 |
| 35 | 363583 | RAINBOW 36 | | 2S | 3W | 11 |
| 36 | 363584 | RAINBOW 37 | | 2S | 3W | 11 |
| 37 | 363585 | RAINBOW 38 | | 2S | 3W | 11 |
| 38 | 363586 | RAINBOW 39 | | 2S | 3W | 11 |

Form MCF114
Revised June 2005

This form is available from the Arizona Department of Mines & Mineral Resources and may be reproduced.

19/50

SUPPLEMENTAL ATTACHMENT

May be used with the following forms for listing additional mining claims:

Check One.

- ☐ Affidavit of Performance of Annual Work
☒ Maintenance Fee Payment
☐ Notice of Intent to Hold Mining Claims
☐ Notice of Non-Liability for Labor and Materials Furnished

| | |
|--|----------------------|
| RECEIVED B.L.M. AZ STATE OFFICE 2007 AUG 24 P 1:18 PHOENIX, ARIZONA | BLM Date Stamp |
|--|----------------------|

| LINE NO. | AMC NUMBER | CLAIM/SITE NAME | COUNTY RECORDER DATA (If available) | TWP | RNG | SEC |
|----------|------------|-----------------|-------------------------------------|-----|-----|---------|
| 39 | 363587 | RAINBOW 40 | | 2S | 3W | 11 |
| 40 | 363588 | RAINBOW 41 | | 2S | 3W | 11 |
| 41 | 363589 | RAINBOW 42 | | 2S | 3W | 11 |
| 42 | 363590 | RAINBOW 43 | | 2S | 3W | 11 |
| 43 | 363591 | RAINBOW 44 | | 2S | 3W | 11 |
| 44 | 363592 | RAINBOW 45 | | 2S | 3W | 11 |
| 45 | 363593 | RAINBOW 46 | | 2S | 3W | 11 |
| 46 | 363594 | RAINBOW 47 | | 2S | 3W | 11 |
| 47 | 363595 | RAINBOW 48 | | 2S | 3W | 11 |
| 48 | 363596 | RAINBOW 49 | | 2S | 3W | 11 |
| 49 | 363619 | RAINBOW 72 | | 2S | 3W | 12 |
| 50 | 363620 | RAINBOW 73 | | 2S | 3W | 12 |
| 51 | 363621 | RAINBOW 74 | | 2S | 3W | 12 |
| 52 | 363622 | RAINBOW 75 | | 2S | 3W | 12 |
| 53 | 363623 | RAINBOW 76 | | 2S | 3W | 12 |
| 54 | 362828 | RAINBOW 1 | | 2S | 3W | 9SE 1/4 |
| 55 | 362839 | RAINBOW 12 | | 2S | 3W | 9 |
| 56 | 362840 | RAINBOW 13 | | 2S | 3W | 9 |
| 57 | 363597 | RAINBOW 50 | | 2S | 3W | 2,3 |

Form MCF114
Revised June 2005

This form is available from the Arizona Department of Mines & Mineral Resources and may be reproduced.

19/5

SUPPLEMENTAL ATTACHMENT

May be used with the following forms for listing additional mining claims:

Check One.

- ☐ Affidavit of Performance of Annual Work
- ☒ Maintenance Fee Payment
- ☐ Notice of Intent to Hold Mining Claims
- ☐ Notice of Non-Liability for Labor and Materials Furnished

| | | | |
|------------------------------------|--------------------|------------------|----------------------|
| RECEIVED B.L.M. AZ STATE OFFICE | 2001 AUG 24 P 1:18 | PHOENIX, ARIZONA | BLM Date Stamp |
|------------------------------------|--------------------|------------------|----------------------|

| LINE NO. | AMC NUMBER | CLAIM/SITE NAME | COUNTY RECORDER DATA (If available) | TWP | RNG | SEC |
|----------|------------|---------------------|-------------------------------------|-----|-----|-----|
| 58 | 363598 | RAINBOW 51 | | 2S | 3W | 2,3 |
| 59 | 363599 | RAINBOW 52 | | 2S | 3W | 2,3 |
| 60 | 363600 | RAINBOW 53 | | 2S | 3W | 2,3 |
| 61 | 363601 | RAINBOW 54 | | 2S | 3W | 2,3 |
| 62 | 363602 | RAINBOW 55 | | 2S | 3W | 2,3 |
| 63 | 363603 | RAINBOW 56 | | 2S | 3W | 2,3 |
| 64 | 363604 | RAINBOW 57 | | 2S | 3W | 2,3 |
| 65 | 363605 | RAINBOW 58 | | 2S | 3W | 2,3 |
| 66 | 363612 | RAINBOW 65 | | 2S | 3W | 12 |
| 67 | 363078 | RAINBOW MILLSITE #1 | | 2S | 3W | 20 |
| 68 | 363079 | RAINBOW MILLSITE #2 | | 2S | 3W | 20 |
| 69 | 363080 | RAINBOW MILLSITE #3 | | 2S | 3W | 20 |
| 70 | 363081 | RAINBOW MILLSITE #4 | | 2S | 3W | 20 |
| 71 | 371163 | WESCO MICA 1 | | T9N | R2E | 31 |
| 72 | 371164 | WESCO MICA 2 | | T9N | R2E | 31 |
| 73 | 371165 | WESCO MICA 3 | | T9N | R2E | 31 |
| 74 | 371166 | WESCO MICA 4 | | T9N | R2E | 31 |
| 75 | 371167 | WESCO MICA 5 | | T9N | R2E | 31 |
| 76 | 371168 | WESCO MICA 6 | | T9N | R2E | 31 |

ALL
CLOSED

Form MCF114
Revised June 2005

This form is available from the Arizona Department of Mines & Mineral Resources and may be reproduced.

19/50

SUPPLEMENTAL ATTACHMENT

May be used with the following forms for listing additional mining claims:

Check One.

- ☐ Affidavit of Performance of Annual Work
- ☒ Maintenance Fee Payment
- ☐ Notice of Intent to Hold Mining Claims
- ☐ Notice of Non-Liability for Labor and Materials Furnished

| | |
|--|----------------------|
| RECEIVED BLM. AZ STATE OFFICE 2007 AUG 24 P 1:18 PHOENIX, ARIZONA | BLM Date Stamp |
|--|----------------------|

| LINE NO. | AMC NUMBER | CLAIM/SITE NAME | COUNTY RECORDER DATA (If available) | TWP | RNG | SEC |
|----------|------------|-----------------|-------------------------------------|---------|-----|-------|
| 77 | 371169 | WESCO MICA 7 | | T9N,T8N | R2E | 31,6 |
| 78 | 371170 | WESCO MICA 8 | | T8N | R2E | 6 |
| 79 | 371171 | WESCO MICA 9 | | T9N,T8N | R2E | 31,6 |
| 80 | 371172 | WESCO MICA 10 | | T8N | R2E | 6 |
| 81 | 371173 | WESCO MICA 11 | | T9N,T8N | R2E | 31,6 |
| 82 | 371174 | WESCO MICA 12 | | T8N | R2E | 6 |
| 83 | 371175 | WESCO MICA 13 | | T8N | R2E | 6 |
| 84 | 371176 | WESCO MICA 14 | | T8N | R2E | 6,7 |
| 85 | 371177 | WESCO MICA 15 | | T8N | R2E | 6 |
| 86 | 371178 | WESCO MICA 16 | | T8N | R2E | 6,7 |
| 87 | 371179 | WESCO MICA 17 | | T8N | R2E | 6 |
| 88 | 371180 | WESCO MICA 18 | | T8N | R2E | 6,7 |
| 89 | 353757 | FAN #1 | | 2S | 3W | 29 |
| 90 | 353766 | FAN #10 | | 2S | 3W | 29,30 |
| 91 | 353767 | FAN #11 | | 2S | 3W | 29 |
| 92 | 353768 | FAN #12 | | 2S | 3W | 29,30 |
| 93 | 353769 | FAN #13 | | 2S | 3W | 29 |
| 94 | 353770 | FAN #14 | | 2S | 3W | 29,30 |
| 95 | 353771 | FAN #15 | | 2S | 3W | 29 |

Form MCF114
Revised June 2005

SUPPLEMENTAL ATTACHMENT

May be used with the following forms for listing additional mining claims:

Check One.

- ☐ Affidavit of Performance of Annual Work
- ☒ Maintenance Fee Payment
- ☐ Notice of Intent to Hold Mining Claims
- ☐ Notice of Non-Liability for Labor and Materials Furnished

RECEIVED
 BLM, AZ STATE OFFICE
 2007 AUG 24 P 1:18
 PHOENIX, ARIZONA

BLM
 Date
 Stamp

| LINE NO. | AMC NUMBER | CLAIM/SITE NAME | COUNTY RECORDER DATA (If available) | TWP | RNG | SEC |
|----------|------------|-----------------|-------------------------------------|-----|-----|-------|
| 96 | 353772 | FAN #16 | | 2S | 3W | 29,30 |
| 97 | 353758 | FAN #2 | | 2S | 3W | 29 |
| 98 | 353759 | FAN #3 | | 2S | 3W | 29 |
| 99 | 353836 | FAN #38 | | 2S | 3W | 29 |
| 100 | 353837 | FAN #39 | | 2S | 3W | 29 |
| 101 | 353838 | FAN #40 | | 2S | 3W | 29 |
| 102 | 353839 | FAN #41 | | 2S | 3W | 29 |
| 103 | 353840 | FAN #42 | | 2S | 3W | 29 |
| 104 | 353841 | FAN #43 | | 2S | 3W | 29 |
| 105 | 353842 | FAN #44 | | 2S | 3W | 29 |
| 106 | 364616 | FAN #45 | | 2S | 3W | 29,30 |
| 107 | 353761 | FAN #5 | | 2S | 3W | 29 |
| 108 | 353762 | FAN #6 | | 2S | 3W | 29 |
| 109 | 353763 | FAN #7 | | 2S | 3W | 29 |
| 110 | 353764 | FAN #8 | | 2S | 3W | 29 |
| 111 | 353765 | FAN #9 | | 2S | 3W | 29 |
| 112 | 362365 | FAN 46 | | 2S | 3W | 29 |
| 113 | 362366 | FAN 47 | | 2S | 3W | 29 |
| 114 | 362367 | FAN 48 | | 2S | 3W | 29 |

CLOSED →

19/5

SUPPLEMENTAL ATTACHMENT

May be used with the following forms for listing additional mining claims:

Check One.

- ☐ Affidavit of Performance of Annual Work
- ☒ Maintenance Fee Payment
- ☐ Notice of Intent to Hold Mining Claims
- ☐ Notice of Non-Liability for Labor and Materials Furnished

| |
|--|
| RECEIVED BLM, AZ STATE OFFICE 2007 AUG 24 P 1:18 PHOENIX, ARIZONA BLM Date Stamp |
|--|

| LINE NO. | AMC NUMBER | CLAIM/SITE NAME | COUNTY RECORDER DATA (If available) | TWP | RNG | SEC |
|----------|------------|-----------------------|-------------------------------------|-----|-----|-------|
| 115 | 362368 | FAN 49 | | 2S | 3W | 29,30 |
| 116 | 362369 | FAN 50 | | 2S | 3W | 30 |
| 117 | 362370 | FAN 51 | | 2S | 3W | 30 |
| 118 | 362371 | FAN 52 | | 2S | 3W | 30 |
| 119 | 362372 | FAN 53 | | 2S | 3W | 30 |
| 120 | 362373 | FAN 54 | | 2S | 3W | 30 |
| 121 | 362374 | FAN 55 | | 2S | 3W | 30 |
| 122 | 353760 | FAN #4 | | 2S | 3W | 29 |
| 123 | 372022 | RAINBOW 5 MILL SITE | | 2S | 3W | 20 |
| 124 | 372023 | RAINBOW #6 MILL SITE | | 2S | 3W | 20 |
| 125 | 372024 | RAINBOW #7 MILL SITE | | 2S | 3W | 20 |
| 126 | 372025 | RAINBOW #8 MILL SITE | | 2S | 3W | 20 |
| 127 | 372026 | RAINBOW #9 MILL SITE | | 2S | 3W | 20 |
| 128 | 372027 | RAINBOW #10 MILL SITE | | 2S | 3W | 20 |
| 129 | 372028 | RAINBOW #11 MILL SITE | | 2S | 3W | 20 |
| 130 | 372029 | RAINBOW #12 MILL SITE | | 2S | 3W | 20 |
| 131 | 372030 | RAINBOW #13 MILL SITE | | 2S | 3W | 20 |
| 132 | 372031 | RAINBOW #14 MILL SITE | | 2S | 3W | 20 |
| 133 | 372032 | RAINBOW #15 MILL SITE | | 2S | 3W | 20 |

Form MCF114
Revised June 2005

19/k

SUPPLEMENTAL ATTACHMENT

May be used with the following forms for listing additional mining claims:

Check One.

- ☐ Affidavit of Performance of Annual Work
- ☒ Maintenance Fee Payment
- ☐ Notice of Intent to Hold Mining Claims
- ☐ Notice of Non-Liability for Labor and Materials Furnished

| | | | |
|----------------------|------------------|--------------------|------------------------------------|
| BLM Date Stamp | PHOENIX, ARIZONA | 2007 AUG 24 P 1:18 | RECEIVED B.L.M. AZ STATE OFFICE |
|----------------------|------------------|--------------------|------------------------------------|

| LINE NO. | AMC NUMBER | CLAIM/SITE NAME | COUNTY RECORDER DATA (If available) | TWP | RNG | SEC |
|----------|------------|----------------------|-------------------------------------|-----|-----|-------|
| 134 | 372033 | RAINBOW 16 MILL SITE | | T2S | 3W | 20 |
| 135 | 372034 | RAINBOW 17 MILL SITE | | 2S | 3W | 20 |
| 136 | 372035 | RAINBOW 18 MILL SITE | | 2S | 3W | 20 |
| 137 | 372036 | RAINBOW 19 MILL SITE | | 2S | 3W | 20 |
| 138 | 372037 | RAINBOW 20 MILL SITE | | 2S | 3W | 20,21 |
| 139 | 372038 | RAINBOW 23 MILL SITE | | 2S | 3W | 20,29 |
| 140 | 372039 | RAINBOW 25 MILL SITE | | 2S | 3W | 20 |
| 141 | 372040 | RAINBOW 26 MILL SITE | | 2S | 3W | 20 |
| 142 | 372041 | RAINBOW 27 MILL SITE | | 2S | 3W | 20 |
| 143 | 372042 | RAINBOW 28 MILL SITE | | 2S | 3W | 20 |
| 144 | 372043 | RAINBOW 29 MILL SITE | | 2S | 3W | 20,29 |
| 145 | 372044 | RAINBOW 30 MILL SITE | | 2S | 3W | 20,29 |
| | | | | | | |
| | | | | | | |
| | | | | | | |
| | | | | | | |
| | | | | | | |
| | | | | | | |
| | | | | | | |
| | | | | | | |

Form MCF114
Revised June 2005

12/58

United States Department of the Interior
Bureau of Land Management
BUSINESS & SUPPORT SVCS DIV
ONE N CENTRAL AVE SUITE 800
PHOENIX, AZ 85004 -4427
Phone: (602) 417-9200

Receipt

No: 1552490

Transaction #: 1604029

Date of Transaction: 08/24/2007

ENTERED INTO COMPUTER

SEP 11 2007 PB

✓ VERIFIED

CUSTOMER: WESCO MINERALS, LLC
5934 E SANDRA TERRACE
SCOTTSDALE, AZ 85254

| LINE # | QTY | DESCRIPTION | REMARKS | UNIT PRICE | TOTAL |
|--------|------|--|------------------|------------|-------------|
| 1 | 1.00 | LOCATABLE MINERALS / MINING CLAIMS-NOT NEW-UNADJUD, ONE AUTH NO. ONLY / MINING CLAIM MONEY RECEIVED (455) CASES: AMC363616/\$19375.00 | MAINT 2008 (155) | - n/a - | 19375.00 |
| TOTAL: | | | | | \$19,375.00 |

| PAYMENT INFORMATION | | | |
|---------------------|-----------|---|----------------------|
| 1 | AMOUNT: | \$19,375.00 | POSTMARKED: N/A |
| | TYPE: | CHECK | RECEIVED: 08/24/2007 |
| | CHECK NO: | 1829 | |
| | NAME: | WESCO MINERALS, LLC 5934 E SANDRA TERRACE SCOTTSDALE AZ 85254 | |

| REMARKS |
|--|
| 7 out of the 155 claims are closed. only 148 claims are Active. PB SEP 11 2007 |

This receipt was generated by the automated BLM Collections and Billing System and is a paper representation of a portion of the official electronic record contained therein.

DECONCINI McDONALD YETWIN & LITTY

A PROFESSIONAL CORPORATION

ATTORNEYS AT LAW

2525 EAST BROADWAY BOULEVARD • SUITE 200 • TUCSON, ARIZONA 85716-5300
(520) 322-5000 • (520) 322-5585 (Fax)

EVO DECONCINI (1901-1986)

JOHN R. McDONALD
RICHARD M. YETWIN
JOHN C. RICHARDSON
SPENCER A. SMITH
DENISE M. BANTON
WAYNE E. YEHLING
SHELTON L. FREEMAN
BARRY M. COREY
NATHAN B. HANNAH
NANCY J. MARCH
MICHAEL A. CORDIER
SHEFALI MILCZAREK-DESAI
MARIAN C. LALONDE

DENNIS DECONCINI
JOHN C. LACY
JAMES A. JUTRY
MICHAEL R. URMAN
GARY F. URMAN
DAVID V. SANDERSON
ALYCE L. PENNINGTON
LISA ANNE SMITH
ALICE W. CALLISON
IRA M. SCHWARTZ
HEATHER K. GAINES
LISA SCHRINER LEWIS

SARA J. VANCE - OF COUNSEL
BARRON & POLK, P.L.L.C. - OF COUNSEL
JAY M. POLK
JOHN H. BARRON, III
BARRETT L. KIME - OF COUNSEL

July 2, 2007

7310 N. 16TH STREET, SUITE 330
PHOENIX, ARIZONA 85020
(602) 282-0500
FAX (602) 282-0520

19 WEST BIRCH AVENUE
FLAGSTAFF, ARIZONA 86001
(928) 214-0466
FAX: (928) 214-6212

1615 "L" STREET NW, SUITE 850
WASHINGTON, D.C. 20036
(202) 833-8001
FAX: (202) 315-3600

www.deconcinimcdonald.com

PLEASE REPLY TO TUCSON

rbarnes@dmyl.com

Arizona State Office
Bureau of Land Management
Public Room
One North Central Avenue
Phoenix, AZ 85004

RE: **Document Filing**

Ladies and Gentlemen:

Enclosed for filing with your office are copies of eight Deeds of Trusts, Assignments of Rents, Security Agreements and Fixture Filings recorded with the Maricopa County Recorder's Office for the Rainbow #1 through #76, Rainbow Mill #1 through #4 and the Fan #1 through #16, #38 through #55 unpatented mining claims. I am submitting a copy of the cover sheet of each recorded document for inclusion in the lead file identified as A MC 353757 and am requesting that copies of this letter be placed in the lead files identified as A MC 353815, A MC 362365, A MC 362828, A MC 362917, A MC 363078, A MC 363573, A MC 364616 and A MC 372022. For your convenience, enclosed are eight copies of this letter, one for each lead file.

Thank you for your assistance and please feel free to contact me with any questions or concerns.

Sincerely,

Robin E. Barnes

Robin E. Barnes, CP
Certified Paralegal

lc
Enclosures
c w/o encls: David F. Henschel

I:\FILES\DOCS\WESC01\240853\LTR\GO5372.DOC

AMC 353757
AMC 353815
AMC 362365
AMC 362828
AMC 362917
AMC 363078
AMC 363573
AMC 364616
AMC 372022

ARIZONA
STATE OFFICE
PHOENIX, ARIZONA

2007 JUL -3 P 3:21

RECEIVED
BUREAU OF
LAND MANAGEMENT




DECONCINI McDONALD
YETWIN & LACY, P.C.

ROBIN E. BARNES, CP
Certified Paralegal

2525 E. Broadway Blvd., Suite 200 • Tucson, Arizona 85716-5300
Tel: 520.322.5000 www.deconcinimcdonald.com
Fax: 520.322.5585 rbarnes@dmyl.com

AMC 353757
AMC 353815
AMC 362365
AMC 362828
AMC 362917

AMC 363078
AMC 363573
AMC 364616
AMC 372022



OFFICIAL RECORDS OF
MARICOPA COUNTY RECORDER
HELEN PURCELL

2007-0641970 06/04/07 09:31 AM
1 OF 8

MARTINEZB

**DEED OF TRUST, ASSIGNMENT OF RENTS,
SECURITY AGREEMENT AND FIXTURE FILING
(Unpatented Mining Claims)**

**THIS DEED OF TRUST, ASSIGNMENT OF RENTS, SECURITY AGREEMENT AND
FIXTURE FILING ("Deed of Trust"),**

is made as of the 9th day of June, 2005,

between **WESCO MINERALS, LLC**, an Arizona limited liability company, whose mailing address is 5934 E. Sandra Terrace, Scottsdale, Arizona 85254 (the "Trustor" herein),

MICHAEL R. URMAN, a member in good standing of the State Bar of Arizona, whose mailing address is 2525 E. Broadway Blvd., Suite 200, Tucson, Arizona 85716 (the "Trustee" herein),

and

FREDERICK J. AND ANNE E. MECKLEY, husband and wife with a residence at R.D.#1, Box 955, Herndon, Pennsylvania 17830 (the "Beneficiary" herein).

1. Grant

Trustor hereby conveys, transfers and assigns to Trustee in Trust, with Power of Sale, those certain unpatented mining claims and mill sites more particularly described in Exhibit A attached hereto and by this reference made a part hereof (the "Property" herein); TOGETHER WITH the rents, issues, profits and income thereof (all of which are hereinafter called "Property Income"), SUBJECT HOWEVER, to the right, power and authority hereinafter given to and conferred upon Beneficiary to collect and apply such Property Income.

ARIZONA
STATE OFFICE
ARIZONA

2007 JUL - 3 P 3:21

RECEIVED
BUREAU OF
LAND MANAGEMENT

10/21

United States Department of the Interior
 Bureau of Land Management
 BUSINESS & SUPPORT SVCS DIV
 ONE N CENTRAL AVE
 PHOENIX, AZ 85004 -2203
 Phone: (602) 417-9200

Receipt

No:

1332787

Lead file numbers
listed below

| | |
|---------------------------------|---|
| Transaction #: 1377856 | |
| Date of Transaction: 08/11/2006 | |
| CUSTOMER: | WESCO MINERALS LLC 5934 E SANDRA TERRACE SCOTTSDALE, AZ 85254 |

| LINE # | QTY | DESCRIPTION | REMARKS | UNIT PRICE | TOTAL |
|--------|------|--|-------------------|------------|-------------|
| 1 | 1.00 | LOCATABLE MINERALS / MINING CLAIMS-NOT NEW-UNADJUD, ONE AUTH NO. ONLY / MINING CLAIM MONEY RECEIVED (455) CASES: AMC363616/\$19375.00 | MAINT 2007/155 | - n/a - | 19375.00 |
| TOTAL: | | | | | \$19,375.00 |

| PAYMENT INFORMATION | | | |
|---------------------|-----------|--|----------------------|
| 1 | AMOUNT: | \$19,375.00 | POSTMARKED: N/A |
| | TYPE: | CHECK | RECEIVED: 08/11/2006 |
| | CHECK NO: | 2358 | |
| | NAME: | GREYSTONE MATERIALS BT 165 MATSONFORD RD RADNOR PA 19087 | |

| REMARKS |
|---------|
| |

This receipt was generated by the automated BLM Collections and Billing System and is a paper representation of a portion of the official electronic record contained therein.

AMC 371163

AMC 363573

AMC 362828

AMC 363078

AMC 353757

AMC 353815

AMC 364616

AMC 362365

AMC 372022

Refund \$875 to Greystone Materials. Paid m/f on 7 closed claims.

AMC 363598-363603

AMC 362366

RE 8/16/06

MAINTENANCE FEE PAYMENT

Claimant Name: WESCO MINERALS, LLC

Address: 5934 E. SANDRA TERRACE

City: SCOTTSDALE State: AZ Zip: 85254

Telephone: (602) 996-4845

E-mail address: PRPOMP@AOL.COM

Signature: [Signature] VP WESCO MINERALS, LLC

☐ Check here if this is a change of address.

| | |
|--|----------------------|
| RECEIVED B.L.M. AZ STATE OFFICE 2006 AUG 11 P 2:41 PHOENIX, ARIZONA | BLM Date Stamp |
|--|----------------------|

| LINE NO. | AMC NUMBER | CLAIM/SITE NAME | COUNTY RECORDER DATA (If available) | TWP | RNG | SEC |
|----------|------------|-----------------|-------------------------------------|-----|-----|-------|
| 1 | 363616 | RAINBOW 69 | | 2S | 3W | 10,11 |
| 2 | 363617 | RAINBOW 70 | | 2S | 3W | 10,11 |
| 3 | 363618 | RAINBOW 71 | | 2S | 3W | 10,11 |
| 4 | 362829 | RAINBOW 2 | | 2S | 3W | 10 |
| 5 | 362830 | RAINBOW 3 | | 2S | 3W | 10 |
| 6 | 362831 | RAINBOW 4 | | 2S | 3W | 10 |
| 7 | 362832 | RAINBOW 5 | | 2S | 3W | 10 |
| 8 | 362833 | RAINBOW 6 | | 2S | 3W | 10 |
| 9 | 362834 | RAINBOW 7 | | 2S | 3W | 10 |
| 10 | 362835 | RAINBOW 8 | | 2S | 3W | 10 |

List additional claims on Form MCF114.

Bureau of Land Management
Arizona State Office
www.az.blm.gov

| |
|---|
| No. of Claims: <u>155</u> x \$125 = <u>19,375.00</u> |
| Check No: <u>2358</u> Init. <u>JMO</u> Receipt No.: <u>#1332787</u> |
| For BLM Use Only |

RE 8/16/06

Form: MCF112
Revised July 2005

This form is available from the Arizona Department of Mines and Mineral Resources and may be reproduced.

SUPPLEMENTAL ATTACHMENT

May be used with the following forms for listing additional mining claims:

Check One.

- ☐ Affidavit of Performance of Annual Work
☒ Maintenance Fee Payment
☐ Notice of Intent to Hold Mining Claims
☐ Notice of Non-Liability for Labor and Materials Furnished

| | | |
|----------------------|--------------------|--|
| BLM Date Stamp | 2006 AUG 11 P 2 44 | RECEIVED B.L.M. AZ STATE OFFICE PHOENIX, ARIZONA |
|----------------------|--------------------|--|

| LINE NO. | AMC NUMBER | CLAIM/SITE NAME | COUNTY RECORDER DATA (If available) | TWP | RNG | SEC |
|----------|------------|-----------------|-------------------------------------|-----|-----|------|
| 1 | 362836 | RAINBOW 9 | | 2S | 3W | 10 |
| 2 | 362837 | RAINBOW 10 | | 2S | 3W | 10 |
| 3 | 362838 | RAINBOW 11 | | 2S | 3W | 10 |
| 4 | 362841 | RAINBOW 14 | | 2S | 3W | 10 |
| 5 | 362842 | RAINBOW 15 | | 2S | 3W | 10 |
| 6 | 362843 | RAINBOW 16 | | 2S | 3W | 10 |
| 7 | 362844 | RAINBOW 17 | | 2S | 3W | 10 |
| 8 | 362845 | RAINBOW 18 | | 2S | 3W | 10 |
| 9 | 362846 | RAINBOW 19 | | 2S | 3W | 10 |
| 10 | 362917 | RAINBOW 20 | | 2S | 3W | 3,10 |
| 11 | 362918 | RAINBOW 21 | | 2S | 3W | 3,10 |
| 12 | 362919 | RAINBOW 22 | | 2S | 3W | 3,10 |
| 13 | 362920 | RAINBOW 23 | | 2S | 3W | 3,10 |
| 14 | 362921 | RAINBOW 24 | | 2S | 3W | 3,10 |
| 15 | 362922 | RAINBOW 25 | | 2S | 3W | 3,10 |
| 16 | 363606 | RAINBOW 59 | | 2S | 3W | 10 |
| 17 | 363607 | RAINBOW 60 | | 2S | 3W | 10 |
| 18 | 363608 | RAINBOW 61 | | 2S | 3W | 10 |
| 19 | 363609 | RAINBOW 62 | | 2S | 3W | 10 |

RE 8/16/06

Form MCF114
Revised June 2005

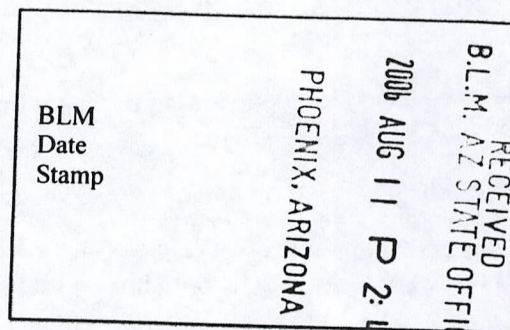
This form is available from the Arizona Department of Mines & Mineral Resources and may be reproduced.

SUPPLEMENTAL ATTACHMENT

May be used with the following forms for listing additional mining claims:

Check One.

- ☐ Affidavit of Performance of Annual Work
☒ Maintenance Fee Payment
☐ Notice of Intent to Hold Mining Claims
☐ Notice of Non-Liability for Labor and Materials Furnished



| LINE NO. | AMC NUMBER | CLAIM/SITE NAME | COUNTY RECORDER DATA (If available) | TWP | RNG | SEC |
|----------|------------|-----------------|-------------------------------------|-----|-----|-------|
| 20 | 363610 | RAINBOW 63 | | 2S | 3W | 10 |
| 21 | 363611 | RAINBOW 64 | | 2S | 3W | 10 |
| 22 | 363613 | RAINBOW 66 | | 2S | 3W | 10,11 |
| 23 | 363614 | RAINBOW 67 | | 2S | 3W | 10,11 |
| 24 | 363615 | RAINBOW 68 | | 2S | 3W | 10,11 |
| 25 | 363573 | RAINBOW 26 | | 2S | 3W | 11 |
| 26 | 363574 | RAINBOW 27 | | 2S | 3W | 11 |
| 27 | 363575 | RAINBOW 28 | | 2S | 3W | 11 |
| 28 | 363576 | RAINBOW 29 | | 2S | 3W | 11 |
| 29 | 363577 | RAINBOW 30 | | 2S | 3W | 11 |
| 30 | 363578 | RAINBOW 31 | | 2S | 3W | 11 |
| 31 | 363579 | RAINBOW 32 | | 2S | 3W | 11 |
| 32 | 363580 | RAINBOW 33 | | 2S | 3W | 11 |
| 33 | 363581 | RAINBOW 34 | | 2S | 3W | 11 |
| 34 | 363582 | RAINBOW 35 | | 2S | 3W | 11 |
| 35 | 363583 | RAINBOW 36 | | 2S | 3W | 11 |
| 36 | 363584 | RAINBOW 37 | | 2S | 3W | 11 |
| 37 | 363585 | RAINBOW 38 | | 2S | 3W | 11 |
| 38 | 363586 | RAINBOW 39 | | 2S | 3W | 11 |

RE 8/16/06

Form MCF114
Revised June 2005

SUPPLEMENTAL ATTACHMENT

May be used with the following forms for listing additional mining claims:

Check One.

- ☐ Affidavit of Performance of Annual Work
- ☒ Maintenance Fee Payment
- ☐ Notice of Intent to Hold Mining Claims
- ☐ Notice of Non-Liability for Labor and Materials Furnished

| | | | |
|----------------------|------------------|------------------------|----------|
| BLM Date Stamp | PHOENIX, ARIZONA | 2006 AUG 11 P 2:41 | RECEIVED |
| | | B.L.M. AZ STATE OFFICE | |

| LINE NO. | AMC NUMBER | CLAIM/SITE NAME | COUNTY RECORDER DATA (If available) | TWP | RNG | SEC |
|----------|------------|-----------------|-------------------------------------|-----|-----|---------|
| 39 | 363587 | RAINBOW 40 | | 2S | 3W | 11 |
| 40 | 363588 | RAINBOW 41 | | 2S | 3W | 11 |
| 41 | 363589 | RAINBOW 42 | | 2S | 3W | 11 |
| 42 | 363590 | RAINBOW 43 | | 2S | 3W | 11 |
| 43 | 363591 | RAINBOW 44 | | 2S | 3W | 11 |
| 44 | 363592 | RAINBOW 45 | | 2S | 3W | 11 |
| 45 | 363593 | RAINBOW 46 | | 2S | 3W | 11 |
| 46 | 363594 | RAINBOW 47 | | 2S | 3W | 11 |
| 47 | 363595 | RAINBOW 48 | | 2S | 3W | 11 |
| 48 | 363596 | RAINBOW 49 | | 2S | 3W | 11 |
| 49 | 363619 | RAINBOW 72 | | 2S | 3W | 12 |
| 50 | 363620 | RAINBOW 73 | | 2S | 3W | 12 |
| 51 | 363621 | RAINBOW 74 | | 2S | 3W | 12 |
| 52 | 363622 | RAINBOW 75 | | 2S | 3W | 12 |
| 53 | 363623 | RAINBOW 76 | | 2S | 3W | 12 |
| 54 | 362828 | RAINBOW 1 | | 2S | 3W | 9SE 1/4 |
| 55 | 362839 | RAINBOW 12 | | 2S | 3W | 9 |
| 56 | 362840 | RAINBOW 13 | | 2S | 3W | 9 |
| 57 | 363597 | RAINBOW 50 | | 2S | 3W | 2,3 |

RE 8/16/06

Form MCF114
Revised June 2005

This form is available from the Arizona Department of Mines & Mineral Resources and may be reproduced.

SUPPLEMENTAL ATTACHMENT

May be used with the following forms for listing additional mining claims:

Check One.

- ☐ Affidavit of Performance of Annual Work
- ☒ Maintenance Fee Payment
- ☐ Notice of Intent to Hold Mining Claims
- ☐ Notice of Non-Liability for Labor and Materials Furnished

| | |
|--------------------|----------------------|
| RECEIVED | BLM. AZ STATE OFFICE |
| 2006 AUG 11 P 2:41 | PHOENIX, ARIZONA |
| BLM | Date Stamp |

| LINE NO. | AMC NUMBER | CLAIM/SITE NAME | COUNTY RECORDER DATA (If available) | TWP | RNG | SEC |
|----------|------------|---------------------|-------------------------------------|-----|-----|-----|
| 58 | 363598 | RAINBOW 51 | | 2S | 3W | 2,3 |
| 59 | 363599 | RAINBOW 52 | | 2S | 3W | 2,3 |
| 60 | 363600 | RAINBOW 53 | | 2S | 3W | 2,3 |
| 61 | 363601 | RAINBOW 54 | | 2S | 3W | 2,3 |
| 62 | 363602 | RAINBOW 55 | | 2S | 3W | 2,3 |
| 63 | 363603 | RAINBOW 56 | | 2S | 3W | 2,3 |
| 64 | 363604 | RAINBOW 57 | | 2S | 3W | 2,3 |
| 65 | 363605 | RAINBOW 58 | | 2S | 3W | 2,3 |
| 66 | 363612 | RAINBOW 65 | | 2S | 3W | 12 |
| 67 | 363078 | RAINBOW MILLSITE #1 | | 2S | 3W | 20 |
| 68 | 363079 | RAINBOW MILLSITE #2 | | 2S | 3W | 20 |
| 69 | 363080 | RAINBOW MILLSITE #3 | | 2S | 3W | 20 |
| 70 | 363081 | RAINBOW MILLSITE #4 | | 2S | 3W | 20 |
| 71 | 371163 | WESCO MICA 1 | | T9N | R2E | 31 |
| 72 | 371164 | WESCO MICA 2 | | T9N | R2E | 31 |
| 73 | 371165 | WESCO MICA 3 | | T9N | R2E | 31 |
| 74 | 371166 | WESCO MICA 4 | | T9N | R2E | 31 |
| 75 | 371167 | WESCO MICA 5 | | T9N | R2E | 31 |
| 76 | 371168 | WESCO MICA 6 | | T9N | R2E | 31 |

RE 8/16/06

Form MCF114
Revised June 2005

This form is available from the Arizona Department of Mines & Mineral Resources and may be reproduced.

SUPPLEMENTAL ATTACHMENT

May be used with the following forms for listing additional mining claims:

Check One.

- ☐ Affidavit of Performance of Annual Work
☒ Maintenance Fee Payment
☐ Notice of Intent to Hold Mining Claims
☐ Notice of Non-Liability for Labor and Materials Furnished

| | | | |
|------------------------------------|--------------------|------------------|----------------------|
| RECEIVED B.L.M. AZ STATE OFFICE | 2006 AUG 11 P 2:41 | PHOENIX, ARIZONA | BLM Date Stamp |
|------------------------------------|--------------------|------------------|----------------------|

| LINE NO. | AMC NUMBER | CLAIM/SITE NAME | COUNTY RECORDER DATA (If available) | TWP | RNG | SEC |
|----------|------------|-----------------|-------------------------------------|---------|-----|-------|
| 77 | 371169 | WESCO MICA 7 | | T9N,T8N | R2E | 31,6 |
| 78 | 371170 | WESCO MICA 8 | | T8N | R2E | 6 |
| 79 | 371171 | WESCO MICA 9 | | T9N,T8N | R2E | 31,6 |
| 80 | 371172 | WESCO MICA 10 | | T8N | R2E | 6 |
| 81 | 371173 | WESCO MICA 11 | | T9N,T8N | R2E | 31,6 |
| 82 | 371174 | WESCO MICA 12 | | T8N | R2E | 6 |
| 83 | 371175 | WESCO MICA 13 | | T8N | R2E | 6 |
| 84 | 371176 | WESCO MICA 14 | | T8N | R2E | 6,7 |
| 85 | 371177 | WESCO MICA 15 | | T8N | R2E | 6 |
| 86 | 371178 | WESCO MICA 16 | | T8N | R2E | 6,7 |
| 87 | 371179 | WESCO MICA 17 | | T8N | R2E | 6 |
| 88 | 371180 | WESCO MICA 18 | | T8N | R2E | 6,7 |
| 89 | 353757 | FAN #1 | | 20S | 30W | 29 |
| 90 | 353766 | FAN #10 | | 20S | 30W | 29,30 |
| 91 | 353767 | FAN #11 | | 20S | 30W | 29 |
| 92 | 353768 | FAN #12 | | 20S | 30W | 29,30 |
| 93 | 353769 | FAN #13 | | 20S | 30W | 29 |
| 94 | 353770 | FAN #14 | | 20S | 30W | 29,30 |
| 95 | 353771 | FAN #15 | | 20S | 30W | 29 |

RE 8/16/06

Form MCF114
Revised June 2005

This form is available from the Arizona Department of Mines & Mineral Resources and may be reproduced.

SUPPLEMENTAL ATTACHMENT

May be used with the following forms for listing additional mining claims:

Check One.

- ☐ Affidavit of Performance of Annual Work
- ☒ Maintenance Fee Payment
- ☐ Notice of Intent to Hold Mining Claims
- ☐ Notice of Non-Liability for Labor and Materials Furnished

BLM
Date
Stamp

PHOENIX, ARIZONA

2006 AUG 11 P 2:41

RECEIVED
B.L.M. AZ STATE OFFICE

| LINE NO. | AMC NUMBER | CLAIM/SITE NAME | COUNTY RECORDER DATA (If available) | TWP | RNG | SEC |
|----------|------------|-----------------|-------------------------------------|-----|-----|-------|
| 96 | 353772 | FAN #16 | | 20S | 30W | 29,30 |
| 97 | 353758 | FAN #2 | | 20S | 30W | 29 |
| 98 | 353759 | FAN #3 | | 20S | 30W | 29 |
| 99 | 353836 | FAN #38 | | 20S | 30W | 29 |
| 100 | 353837 | FAN #39 | | 20S | 30W | 29 |
| 101 | 353838 | FAN #40 | | 20S | 30W | 29 |
| 102 | 353839 | FAN #41 | | 20S | 30W | 29 |
| 103 | 353840 | FAN #42 | | 20S | 30W | 29 |
| 104 | 353841 | FAN #43 | | 20S | 30W | 29 |
| 105 | 353842 | FAN #44 | | 20S | 30W | 29 |
| 106 | 364616 | FAN #45 | | 20S | 30W | 29,30 |
| 107 | 353761 | FAN #5 | | 20S | 30W | 29 |
| 108 | 353762 | FAN #6 | | 20S | 30W | 29 |
| 109 | 353763 | FAN #7 | | 20S | 30W | 29 |
| 110 | 353764 | FAN #8 | | 20S | 30W | 29 |
| 111 | 353765 | FAN #9 | | 20S | 30W | 29 |
| 112 | 362365 | FAN 46 | | 20S | 30W | 29 |
| 113 | 362366 | FAN 47 | | 20S | 30W | 29 |
| 114 | 362367 | FAN 48 | | 20S | 30W | 29 |

RE 8/16/06

Form MCF114
Revised June 2005

This form is available from the Arizona Department of Mines & Mineral Resources and may be reproduced.

SUPPLEMENTAL ATTACHMENT

May be used with the following forms for listing additional mining claims:

Check One.

- ☐ Affidavit of Performance of Annual Work
☒ Maintenance Fee Payment
☐ Notice of Intent to Hold Mining Claims
☐ Notice of Non-Liability for Labor and Materials Furnished

| | | | |
|----------------------|------------------|--------------------|------------------------------------|
| BLM Date Stamp | PHOENIX, ARIZONA | 2006 AUG 11 P 2 42 | RECEIVED B.L.M. AZ STATE OFFICE |
|----------------------|------------------|--------------------|------------------------------------|

| LINE NO. | AMC NUMBER | CLAIM/SITE NAME | COUNTY RECORDER DATA (If available) | TWP | RNG | SEC |
|----------|------------|-----------------------|-------------------------------------|-----|-----|-------|
| 115 | 362368 | FAN 49 | | 20S | 30W | 29,30 |
| 116 | 362369 | FAN 50 | | 20S | 30W | 30 |
| 117 | 362370 | FAN 51 | | 20S | 30W | 30 |
| 118 | 362371 | FAN 52 | | 20S | 30W | 30 |
| 119 | 362372 | FAN 53 | | 20S | 30W | 30 |
| 120 | 362373 | FAN 54 | | 20S | 30W | 30 |
| 121 | 362374 | FAN 55 | | 20S | 30W | 30 |
| 122 | 353760 | FAN #4 | | 20S | 30W | 29 |
| 123 | 372022 | RAINBOW 5 MILL SITE | | 2S | 3W | 20 |
| 124 | 372023 | RAINBOW #6 MILL SITE | | 2S | 3W | 20 |
| 125 | 372024 | RAINBOW #7 MILL SITE | | 2S | 3W | 20 |
| 126 | 372025 | RAINBOW #8 MILL SITE | | 2S | 3W | 20 |
| 127 | 372026 | RAINBOW #9 MILL SITE | | 2S | 3W | 20 |
| 128 | 372027 | RAINBOW #10 MILL SITE | | 2S | 3W | 20 |
| 129 | 372028 | RAINBOW #11 MILL SITE | | 2S | 3W | 20 |
| 130 | 372029 | RAINBOW #12 MILL SITE | | 2S | 3W | 20 |
| 131 | 372030 | RAINBOW #13 MILL SITE | | 2S | 3W | 20 |
| 132 | 372031 | RAINBOW #14 MILL SITE | | 2S | 3W | 20 |
| 133 | 372032 | RAINBOW #15 MILL SITE | | 2S | 3W | 20 |

RE 8/16/06

Form MCF114
Revised June 2005

This form is available from the Arizona Department of Mines & Mineral Resources and may be reproduced.

SUPPLEMENTAL ATTACHMENT

May be used with the following forms for listing additional mining claims:

Check One.

- ☐ Affidavit of Performance of Annual Work
- ☒ Maintenance Fee Payment
- ☐ Notice of Intent to Hold Mining Claims
- ☐ Notice of Non-Liability for Labor and Materials Furnished

| | | | |
|----------------------|------------------|--------------------|------------------------------------|
| BLM Date Stamp | PHOENIX, ARIZONA | 2006 AUG 11 P 2:42 | RECEIVED B.L.M. AZ STATE OFFICE |
|----------------------|------------------|--------------------|------------------------------------|

| LINE NO. | AMC NUMBER | CLAIM/SITE NAME | COUNTY RECORDER DATA (If available) | TWP | RNG | SEC |
|----------|------------|----------------------|-------------------------------------|-----|-----|-------|
| 134 | 372033 | RAINBOW 16 MILL SITE | | T2S | 3W | 20 |
| 135 | 372034 | RAINBOW 17 MILL SITE | | 2S | 3W | 20 |
| 136 | 372035 | RAINBOW 18 MILL SITE | | 2S | 3W | 20 |
| 137 | 372036 | RAINBOW 19 MILL SITE | | 2S | 3W | 20 |
| 138 | 372037 | RAINBOW 20 MILL SITE | | 2S | 3W | 20,21 |
| 139 | 372038 | RAINBOW 23 MILL SITE | | 2S | 3W | 20,29 |
| 140 | 372039 | RAINBOW 25 MILL SITE | | 2S | 3W | 20 |
| 141 | 372040 | RAINBOW 26 MILL SITE | | 2S | 3W | 20 |
| 142 | 372041 | RAINBOW 27 MILL SITE | | 2S | 3W | 20 |
| 143 | 372042 | RAINBOW 28 MILL SITE | | 2S | 3W | 20 |
| 144 | 372043 | RAINBOW 29 MILL SITE | | 2S | 3W | 20,29 |
| 145 | 372044 | RAINBOW 30 MILL SITE | | 2S | 3W | 20,29 |
| | | | | | | |
| | | | | | | |
| | | | | | | |
| | | | | | | |
| | | | | | | |
| | | | | | | |
| | | | | | | |
| | | | | | | |

RE 8/16/06

Form MCF114
Revised June 2005

Authorized Date 12/06/2006

Instructions to Accounts AZ BLM REFUND \$875 TO GREYSTONE MATERIALS BT FOR
PAYMENT OF 2007 MAINTENANCE FEES ON 7 CLOSED CLAIMS
AMC363598 - 363603 AND AMC362366 RECEIPT #1332787 AB

Login ID 2393

Entry Date 12/06/2006

Total Amount \$875.00

*A. Bunda
12/7/06*

In Reply Refer To:
3800 (AZ-933) AB
AMC353757
AMC353815
AMC362365
AMC362828
AMC363078
AMC363573
AMC364616
AMC371163
AMC372022

December 14, 2006

CERTIFIED MAIL - RETURN RECEIPT REQUESTED No. 7005 3110 0000 2181 0306//0313

Greystone Materials BT
165 Matsonford Rd
Radnor, Pennsylvania 19087

Wesco Minerals LLC
5934 E. Sandra Terrace
Scottsdale, Arizona 85254

Your 2007 maintenance fee payment of \$19,375 for 155 claims was received in this office on August 11, 2006. Seven of the claims you paid for, AMC363598 through AMC363603 and AMC362366 are closed. A refund in the amount of \$875 for those seven claims has been authorized. You should receive the refund within 4 – 6 weeks.

If additional information is required, please contact Amy Bunda at 602-417-9334. Please include your AMC serial number(s) on all correspondence.

/s/ Alvin L. Burch

Alvin L. Burch
Group Administrator
Renewable and Mineral Resources Group

ABunda:pb:12/07/06



United States Department of the Interior

BUREAU OF LAND MANAGEMENT

Arizona State Office

One North Central Avenue, Suite 800

Phoenix, Arizona 85004-4427

www.blm.gov/az/



In Reply Refer To:

3800 (AZ-933) AB

AMC353757

AMC353815

AMC362365

AMC362828

AMC363078

AMC363573

AMC364616

AMC371163

AMC372022

December 14, 2006

CERTIFIED MAIL - RETURN RECEIPT REQUESTED No. 7005 3110 0000 2181 0306//0313

Greystone Materials BT
165 Matsonford Rd
Radnor, Pennsylvania 19087

Wesco Minerals LLC
5934 E. Sandra Terrace
Scottsdale, Arizona 85254

Your 2007 maintenance fee payment of \$19,375 for 155 claims was received in this office on August 11, 2006. Seven of the claims you paid for, AMC363598 through AMC363603 and AMC362366 are closed. A refund in the amount of \$875 for those seven claims has been authorized. You should receive the refund within 4 – 6 weeks.

If additional information is required, please contact Amy Bunda at 602-417-9334. Please include your AMC serial number(s) on all correspondence.

Alvin L. Burch
Group Administrator
Renewable and Mineral Resources Group

Date: 12/7/06

ROUTING AND TRANSMITTAL SLIP

| TO: (Name, office symbol, room number, building, Agency/Post) | Initials | Date |
|---|----------|-------------|
| 1. Amy Bunda (AZ 933) | AB | 12/7/06 |
| 2. Al Burch (AZ 932) | A. Burch | 12/14/06 |
| 3. Pauline Brown (AZ 933) | PB | DEC 14 2006 |
| 4. | | |
| 5. | | |
| 6. | | |
| 7. | | |
| 8. | | |
| 9. | | |

| | Action | File | Note and Return |
|---|--------------|----------------------|------------------|
| | Approval | For Clearance | Per Conversation |
| | As Requested | For Correction | Prepare Reply |
| | Circulate | For Your Information | See Me |
| | Comment | Investigate | X Signature |
| x | Coordination | Justify | |

REMARKS:

DO NOT use this form as a RECORD of approvals, concurrences, disposal, clearances, and similar actions

| | |
|---|------------------------|
| From: (Name, org. symbol, Agency/Post) Amy Bunda Land Law Examiner, AZ933 | Room No. |
| | Phone No. FTS x 334 |

OPTIONAL FORM 41 (Rev. 7/76)
 Prescribed by GSA
 FPMR (41 CFR) 101-11.206

United States Department of the Interior
Bureau of Land Management
BUSINESS & SUPPORT SVCS DIV
222 N CENTRAL AVE
PHOENIX, AZ 85004 -2203
Phone: (602) 417-9200

Receipt

No:

1126012

Transaction #: 1164991

Date of Transaction: 08/11/2005

CUSTOMER: PAUL POMP
WSCO MINERALS, LLC
5934 E SANDRA TERRACE
SCOTTSDALE, AZ 85254

AMC 363573
AMC 363078
AMC 362828
AMC 362917

| LINE # | QTY | DESCRIPTION | REMARKS | UNIT PRICE | TOTAL |
|--------|------|--|------------------------|------------|-------------|
| 1 | 1.00 | LOCATABLE MINERALS / MINING CLAIMS-NOT NEW-UNADJUD, ONE AUTH NO. ONLY / MINING CLAIM MONEY RECEIVED (455) CASES: AMC362828/\$10000.00 | MAINT 2006 (8) ← 80 | - n/a - | 10000.00 |
| TOTAL: | | | | | \$10,000.00 |

| PAYMENT INFORMATION | | | |
|---------------------|-----------|--|----------------------|
| 1 | AMOUNT: | \$10,000.00 | POSTMARKED: N/A |
| | TYPE: | CHECK | RECEIVED: 08/11/2005 |
| | CHECK NO: | 2695 | |
| | NAME: | WSCO MINERALS, LLC POMP, PAUL 5934 E SANDRA TERRACE SCOTTSDALE AZ 85254 | |

REMARKS

This receipt was generated by the automated BLM Collections and Billing System and is a paper representation of a portion of the official electronic record contained therein.

ENTERED

22 8/15/05

MAINTENANCE FEE PAYMENT

Claimant Name: WESCO MINERALS, LLC

Address: 5934 E. SANDRA TERRACE

City: SCOTTSDALE State: AZ Zip: 85254

Telephone: 602-996-4845

E-mail address: PRPOMP@aol.com

Signature: Paul Moya member

☐ Check here if this is a change of address.

| | | | |
|----------------------|------------------|--------------------|------------------------------------|
| BLM Date Stamp | PHOENIX, ARIZONA | 2005 AUG 11 A 9:30 | RECEIVED B.L.M. AZ STATE OFFICE |
|----------------------|------------------|--------------------|------------------------------------|

| LINE NO. | AMC NUMBER | CLAIM/SITE NAME | COUNTY RECORDER DATA (If available) | TWP | RNG | SEC |
|----------|------------|-----------------|-------------------------------------|-----|-----|-------|
| 1 | 363616 | RAINBOW 69 | 2004-1440578 | 2S | 3W | 10,11 |
| 2 | 363617 | RAINBOW 70 | 2004-1440579 | 2S | 3W | 10,11 |
| 3 | 363618 | RAINBOW 71 | 2004-1440580 | 2S | 3W | 10,11 |
| 4 | 362829 | RAINBOW 2 | 2004-1224379 | 2S | 3W | 10 |
| 5 | 362830 | RAINBOW 3 | 2004-1224380 | 2S | 3W | 10 |
| 6 | 362831 | RAINBOW 4 | 2004-1224381 | 2S | 3W | 10 |
| 7 | 362832 | RAINBOW 5 | 2004-1224382 | 2S | 3W | 10 |
| 8 | 362833 | RAINBOW 6 | 2004-1224383 | 2S | 3W | 10 |
| 9 | 362834 | RAINBOW 7 | 2004-1224384 | 2S | 3W | 10 |
| 10 | 362835 | RAINBOW 8 | 2004-1224385 | 2S | 3W | 10 |

List additional claims on Form MCF114.

Bureau of Land Management
Arizona State Office
www.az.blm.gov

No. of Claims: 80 x \$125 = 1000.00

Check No: 2695 Init. SC

Receipt No.: 1126012

For BLM Use Only

Form: MCF112

Revised July 2005

This form is available from the Arizona Department of Mines and Mineral Resources and may be reproduced.

8/15/05

10/

SUPPLEMENTAL ATTACHMENT

May be used with the following forms for listing additional mining claims:

Check One.

- ☐ Affidavit of Performance of Annual Work
- ☐ Maintenance Fee Payment
- ☐ Notice of Intent to Hold Mining Claims
- ☐ Notice of Non-Liability for Labor and Materials Furnished

| | | |
|----------------------------------|--------------------|------------------|
| RECEIVED BLM, AZ STATE OFFICE | 2005 AUG 11 A 9 13 | PHOENIX, ARIZONA |
| BLM Date Stamp | | |

| LINE NO. | AMC NUMBER | CLAIM/SITE NAME | COUNTY RECORDER DATA (If available) | TWP | RNG | SEC |
|----------|------------|-----------------|-------------------------------------|-----|-----|---------|
| | 362828 | RAINBOW 1 | 2004-1224378 | 2S | 3W | 9SE 1/4 |
| | 362839 | RAINBOW 12 | 2004-1224389 | 2S | 3W | 9 |
| | 362840 | RAINBOW 13 | 2004-1224390 | 2S | 3W | 9 |
| | | | | | | |
| | 363597 | RAINBOW 50 | 2004-1440559 | 2S | 3W | 2,3 |
| | 363598 | RAINBOW 51 | 2004-1440560 | 2S | 3W | 2,3 |
| | 363599 | RAINBOW 52 | 2004-1440561 | 2S | 3W | 2,3 |
| | 363600 | RAINBOW 53 | 2004-1440562 | 2S | 3W | 2,3 |
| | 363601 | RAINBOW 54 | 2004-1440563 | 2S | 3W | 2,3 |
| | 363602 | RAINBOW 55 | 2004-1440564 | 2S | 3W | 2,3 |
| | 363603 | RAINBOW 56 | 2004-1440565 | 2S | 3W | 2,3 |
| | 363604 | RAINBOW 57 | 2004-1440566 | 2S | 3W | 2,3 |
| | 363605 | RAINBOW 58 | 2004-1440567 | 2S | 3W | 2,3 |
| | 363612 | RAINBOW 65 | 2004-1440574 | 2S | 3W | 12 |
| | | | | | | |
| | | | | | | |
| | | | | | | |
| | | | | | | |
| | | | | | | |
| | | | | | | |

Form MCF114
Revised June 2005

This form is available from the Arizona Department of Mines & Mineral Resources and may be reproduced.

13/40

SUPPLEMENTAL ATTACHMENT

May be used with the following forms for listing additional mining claims:

Check One.

- ☐ Affidavit of Performance of Annual Work
☐ Maintenance Fee Payment
☐ Notice of Intent to Hold Mining Claims
☐ Notice of Non-Liability for Labor and Materials Furnished

RECEIVED
 BLM, AZ STATE OFFICE
 2005 AUG 11 A 9:13
 PHOENIX, ARIZONA
 BLM
 Date
 Stamp

| LINE NO. | AMC NUMBER | CLAIM/SITE NAME | COUNTY RECORDER DATA (If available) | TWP | RNG | SEC |
|----------|------------|-----------------|-------------------------------------|-----|-----|------|
| | 362836 | RAINBOW 9 | 2004-1224386 | 2S | 3W | 10 |
| | 362837 | RAINBOW 10 | 2004-1224387 | 2S | 3W | 10 |
| | 362838 | RAINBOW 11 | 2004-1224388 | 2S | 3W | 10 |
| | 362841 | RAINBOW 14 | 2004-1224391 | 2S | 3W | 10 |
| | 362842 | RAINBOW 15 | 2004-1224392 | 2S | 3W | 10 |
| | 362843 | RAINBOW 16 | 2004-1224393 | 2S | 3W | 10 |
| | 362844 | RAINBOW 17 | 2004-1224394 | 2S | 3W | 10 |
| | 362845 | RAINBOW 18 | 2004-1224395 | 2S | 3W | 10 |
| | 362846 | RAINBOW 19 | 2004-1224396 | 2S | 3W | 10 |
| | 362917 | RAINBOW 20 | 2004-1236092 | 2S | 3W | 3,10 |
| | 362918 | RAINBOW 21 | 2004-1236093 | 2S | 3W | 3,10 |
| | 362919 | RAINBOW 22 | 2004-1236094 | 2S | 3W | 3,10 |
| | 362920 | RAINBOW 23 | 2004-1236095 | 2S | 3W | 3,10 |
| | 362921 | RAINBOW 24 | 2004-1236096 | 2S | 3W | 3,10 |
| | 362922 | RAINBOW 25 | 2004-1236097 | 2S | 3W | 3,10 |
| | 363606 | RAINBOW 59 | 2004-1440568 | 2S | 3W | 10 |
| | 363607 | RAINBOW 60 | 2004-1440569 | 2S | 3W | 10 |
| | 363608 | RAINBOW 61 | 2004-1440570 | 2S | 3W | 10 |
| | 363609 | RAINBOW 62 | 2004-1440571 | 2S | 3W | 10 |

Form MCF114
 Revised June 2005

This form is available from the Arizona Department of Mines & Mineral Resources and may be reproduced.

SUPPLEMENTAL ATTACHMENT

May be used with the following forms for listing additional mining claims:

Check One.

- ☐ Affidavit of Performance of Annual Work
☐ Maintenance Fee Payment
☐ Notice of Intent to Hold Mining Claims
☐ Notice of Non-Liability for Labor and Materials Furnished

BLM
Date
Stamp

PHOENIX, ARIZONA

2005 AUG 11 A

RECEIVED
B.L.M. AZ STATE OFFICE

| LINE NO. | AMC NUMBER | CLAIM/SITE NAME | COUNTY RECORDER DATA (If available) | TWP | RNG | SEC |
|----------|------------|-----------------|-------------------------------------|-----|-----|-------|
| | 363610 | RAINBOW 63 | 2004-1440572 | 2S | 3W | 10 |
| | 363611 | RAINBOW 64 | 2004-1440573 | 2S | 3W | 10 |
| | 363613 | RAINBOW 66 | 2004-1440575 | 2S | 3W | 10,11 |
| | 363614 | RAINBOW 67 | 2004-1440576 | 2S | 3W | 10,11 |
| | 363615 | RAINBOW 68 | 2004-1440577 | 2S | 3W | 10,11 |
| | 363573 | RAINBOW 26 | 2004-1440535 | 2S | 3W | 11 |
| | 363574 | RAINBOW 27 | 2004-1440536 | 2S | 3W | 11 |
| | 363575 | RAINBOW 28 | 2004-1440537 | 2S | 3W | 11 |
| | 363576 | RAINBOW 29 | 2004-1440538 | 2S | 3W | 11 |
| | 363577 | RAINBOW 30 | 2004-1440539 | 2S | 3W | 11 |
| | 363578 | RAINBOW 31 | 2004-1440540 | 2S | 3W | 11 |
| | 363579 | RAINBOW 32 | 2004-1440541 | 2S | 3W | 11 |
| | 363580 | RAINBOW 33 | 2004-1440542 | 2S | 3W | 11 |
| | 363581 | RAINBOW 34 | 2004-1440543 | 2S | 3W | 11 |
| | 363582 | RAINBOW 35 | 2004-1440544 | 2S | 3W | 11 |
| | 363583 | RAINBOW 36 | 2004-1440545 | 2S | 3W | 11 |
| | 363584 | RAINBOW 37 | 2004-1440546 | 2S | 3W | 11 |
| | 363585 | RAINBOW 38 | 2004-1440547 | 2S | 3W | 11 |
| | 363586 | RAINBOW 39 | 2004-1440548 | 2S | 3W | 11 |

Form MCF114
Revised June 2005

This form is available from the Arizona Department of Mines & Mineral Resources and may be reproduced.

SUPPLEMENTAL ATTACHMENT

May be used with the following forms for listing additional mining claims:

Check One.

- ☐ Affidavit of Performance of Annual Work
☐ Maintenance Fee Payment
☐ Notice of Intent to Hold Mining Claims
☐ Notice of Non-Liability for Labor and Materials Furnished

BLM
Date
Stamp

PHOENIX, ARIZONA

2005 AUG 11 A 9:13

RECEIVED
BLM, AZ STATE OFFICE

| LINE NO. | AMC NUMBER | CLAIM/SITE NAME | COUNTY RECORDER DATA (If available) | TWP | RNG | SEC |
|----------|------------|-----------------|-------------------------------------|-----|-----|-----|
| | 363587 | RAINBOW 40 | 2004-1440549 | 2S | 3W | 11 |
| | 363588 | RAINBOW 41 | 2004-1440550 | 2S | 3W | 11 |
| | 363589 | RAINBOW 42 | 2004-1440551 | 2S | 3W | 11 |
| | 363590 | RAINBOW 43 | 2004-1440552 | 2S | 3W | 11 |
| | 363591 | RAINBOW 44 | 2004-1440553 | 2S | 3W | 11 |
| | 363592 | RAINBOW 45 | 2004-1440554 | 2S | 3W | 11 |
| | 363593 | RAINBOW 46 | 2004-1440555 | 2S | 3W | 11 |
| | 363594 | RAINBOW 47 | 2004-1440556 | 2S | 3W | 11 |
| | 363595 | RAINBOW 48 | 2004-1440557 | 2S | 3W | 11 |
| | 363596 | RAINBOW 49 | 2004-1440558 | 2S | 3W | 11 |
| | 363619 | RAINBOW 72 | 2004-1440581 | 2S | 3W | 12 |
| | 363620 | RAINBOW 73 | 2004-1440582 | 2S | 3W | 12 |
| | 363621 | RAINBOW 74 | 2004-1440583 | 2S | 3W | 12 |
| | 363622 | RAINBOW 75 | 2004-1440584 | 2S | 3W | 12 |
| | 363623 | RAINBOW 76 | 2004-1440585 | 2S | 3W | 12 |
| | | | | | | |
| | | | | | | |
| | | | | | | |
| | | | | | | |

Form MCF114
Revised June 2005

This form is available from the Arizona Department of Mines & Mineral Resources and may be reproduced.

SUPPLEMENTAL ATTACHMENT

May be used with the following forms for listing additional mining claims:

Check One.

- ☐ Affidavit of Performance of Annual Work
- ☐ Maintenance Fee Payment
- ☐ Notice of Intent to Hold Mining Claims
- ☐ Notice of Non-Liability for Labor and Materials Furnished

RECEIVED
BLM AZ STATE OF
2005 AUG 11 A 9:
PHOENIX, ARIZONA
BLM
Date
Stamp

[illegible]

Form MCF114
Revised June 2005

This form is available from the **Arizona Department of Mines & Mineral Resources** and may be reproduced.

Authorized Date 05/15/2006

Instructions to Accounts AMC363598 THROUGH AMC363603 CLOSED. REFUND
AUTHORIZED. RECEIPT 1126012

Login ID 1440

Entry Date 05/15/2006

Total Amount \$9,250.00

AMC 362828

{ Amount
{ Unable to refund 5/15/06
\$750 was overpaid
2 refunded 12/23/05
RE 5/17/06

Amc 362828

362917

363573

AFFIDAVIT

State of Arizona :
 : ss:
 Maricopa County :

PAUL R. POMP, being duly sworn according to law, does hereby certify that:

1. I am a Member of Wesco Minerals, LLC, a limited liability company formed under the laws of the State of Arizona.

2. In my capacity as a Member of Wesco Minerals, LLC, I performed the following actions:

a. on October 20, 2004, I filed location notices for 19 mining claims with the Bureau of Land Management, identified on Exhibit A hereto as Rainbow Nos. 1 through 19;

b. on October 22, 2004, I filed location notices for 6 mining claims with the Bureau of Land Management, identified on Exhibit A hereto as Rainbow Nos. 20 through 25; and

c. on December 8, 2004, I filed location notices for 51 mining claims with the Bureau of Land Management, identified on Exhibit A hereto as Rainbow Nos. 26 through 76.

3. In each instance, the location notices for the 76 mining claims identified in Statement 2 above as having been filed by me with the Bureau of Land Management were signed by me as a Member and agent of Wesco Minerals, LLC and not in my individual capacity, even though the nature of that agency was not indicated by me at the time I signed the respective location notices.

4. The 76 mining claims identified in Statement 2 above and described in Exhibit A to this Affidavit are solely owned by Wesco Minerals, LLC and I am not, in my individual capacity, a co-owner of these claims.

5. The records for the Bureau of Land Management relating to the 76 mining claims described in Exhibit A to this Affidavit show that a "Paul Parker" is co-owner of the claims, which is a reference to my indecipherable signature on the respective location notices and is in error inasmuch as I signed the notices in my capacity as a Member and agent of Wesco Minerals, LLC and not as an individual.

For information only
1 only Smith

PHOENIX, ARIZONA


2005 MAR 14 A 10:21

RECEIVED
B.L.M. AZ STATE OFFICE

Changed to Agent only 3/24/05 aab

6. I am hereby requesting that the Bureau of Land Management correct its records for the 76 mining claims set forth in Exhibit A to this Affidavit to clearly state that Wesco Minerals, LLC is the sole owner of said claims and to remove any reference to me as a co-owner of said claims; my ownership interest exists only through my continuing membership interest in Wesco Minerals, LLC and its ownership of the 76 mining claims in question.

I declare under penalty of perjury that the foregoing is true and correct in all respects.
Executed by the undersigned on the __ day of March, 2005


Paul R. Pomp

Sworn to and subscribed
before me this 11th day of
March, 2005.


Notary Public




EXHIBIT A

| <u>Name</u> | <u>Location</u> | <u>BLM Filing Date</u> | <u>BLM Serial No.</u> |
|--------------|-----------------|------------------------|-----------------------|
| Rainbow # 1 | 10-15-2004 | 10-20-2004 | A MC 362828 |
| Rainbow # 2 | 10-15-2004 | 10-20-2004 | A MC 362829 |
| Rainbow # 3 | 10-15-2004 | 10-20-2004 | A MC 362830 |
| Rainbow # 4 | 10-15-2004 | 10-20-2004 | A MC 362831 |
| Rainbow # 5 | 10-15-2004 | 10-20-2004 | A MC 362832 |
| Rainbow # 6 | 10-15-2004 | 10-20-2004 | A MC 362833 |
| Rainbow # 7 | 10-15-2004 | 10-20-2004 | A MC 362834 |
| Rainbow # 8 | 10-15-2004 | 10-20-2004 | A MC 362835 |
| Rainbow # 9 | 10-15-2004 | 10-20-2004 | A MC 362836 |
| Rainbow # 10 | 10-15-2004 | 10-20-2004 | A MC 362837 |
| Rainbow # 11 | 10-15-2004 | 10-20-2004 | A MC 362838 |
| Rainbow # 12 | 10-15-2004 | 10-20-2004 | A MC 362839 |
| Rainbow # 13 | 10-15-2004 | 10-20-2004 | A MC 362840 |
| Rainbow # 14 | 10-15-2004 | 10-20-2004 | A MC 362841 |
| Rainbow # 15 | 10-15-2004 | 10-20-2004 | A MC 362842 |
| Rainbow # 16 | 10-15-2004 | 10-20-2004 | A MC 362843 |
| Rainbow # 17 | 10-15-2004 | 10-20-2004 | A MC 362844 |
| Rainbow # 18 | 10-15-2004 | 10-20-2004 | A MC 362845 |
| Rainbow # 19 | 10-15-2004 | 10-20-2004 | A MC 362846 |
| | | | |
| Rainbow # 20 | 10-21-2004 | 10-20-2004 | A MC 362917 |
| Rainbow # 21 | 10-21-2004 | 10-20-2004 | A MC 362918 |
| Rainbow # 22 | 10-21-2004 | 10-20-2004 | A MC 362919 |
| Rainbow # 23 | 10-21-2004 | 10-20-2004 | A MC 362920 |
| Rainbow # 24 | 10-21-2004 | 10-20-2004 | A MC 362921 |
| Rainbow # 25 | 10-21-2004 | 10-20-2004 | A MC 362922 |
| | | | |
| Rainbow # 26 | 12-08-2004 | 10-20-2004 | A MC 363573 |
| Rainbow # 27 | 12-08-2004 | 10-20-2004 | A MC 363574 |
| Rainbow # 28 | 12-08-2004 | 10-20-2004 | A MC 363575 |
| Rainbow # 29 | 12-08-2004 | 10-20-2004 | A MC 363576 |
| Rainbow # 30 | 12-08-2004 | 10-20-2004 | A MC 363577 |
| Rainbow # 31 | 12-08-2004 | 10-20-2004 | A MC 363578 |
| Rainbow # 32 | 12-08-2004 | 10-20-2004 | A MC 363579 |
| Rainbow # 33 | 12-08-2004 | 10-20-2004 | A MC 363580 |
| Rainbow # 34 | 12-08-2004 | 10-20-2004 | A MC 363581 |
| Rainbow # 35 | 12-08-2004 | 10-20-2004 | A MC 363582 |
| Rainbow # 36 | 12-08-2004 | 10-20-2004 | A MC 363583 |
| Rainbow # 37 | 12-08-2004 | 10-20-2004 | A MC 363584 |
| Rainbow # 38 | 12-08-2004 | 10-20-2004 | A MC 363585 |

PHOENIX, ARIZONA

2005 MAR 14 A 10:21

RECEIVED
B.L.M. AZ STATE OFFICE

| <u>Name</u> | <u>Location</u> | <u>BLM Filing Date</u> | <u>BLM Serial No.</u> |
|--------------|-----------------|------------------------|-----------------------|
| Rainbow # 39 | 12-08-2004 | 10-20-2004 | A MC 363586 |
| Rainbow # 40 | 12-08-2004 | 10-20-2004 | A MC 363587 |
| Rainbow # 41 | 12-08-2004 | 10-20-2004 | A MC 363588 |
| Rainbow # 42 | 12-08-2004 | 10-20-2004 | A MC 363589 |
| Rainbow # 43 | 12-08-2004 | 10-20-2004 | A MC 363590 |
| Rainbow # 44 | 12-08-2004 | 10-20-2004 | A MC 363591 |
| Rainbow # 45 | 12-08-2004 | 10-20-2004 | A MC 363592 |
| Rainbow # 46 | 12-08-2004 | 10-20-2004 | A MC 363593 |
| Rainbow # 47 | 12-08-2004 | 10-20-2004 | A MC 363594 |
| Rainbow # 48 | 12-08-2004 | 10-20-2004 | A MC 363595 |
| Rainbow # 49 | 12-08-2004 | 10-20-2004 | A MC 363596 |
| Rainbow # 50 | 12-08-2004 | 10-20-2004 | A MC 363597 |
| Rainbow # 51 | 12-08-2004 | 10-20-2004 | A MC 363598 |
| Rainbow # 52 | 12-08-2004 | 10-20-2004 | A MC 363599 |
| Rainbow # 53 | 12-08-2004 | 10-20-2004 | A MC 363600 |
| Rainbow # 54 | 12-08-2004 | 10-20-2004 | A MC 363601 |
| Rainbow # 55 | 12-08-2004 | 10-20-2004 | A MC 363602 |
| Rainbow # 56 | 12-08-2004 | 10-20-2004 | A MC 363603 |
| Rainbow # 57 | 12-08-2004 | 10-20-2004 | A MC 363604 |
| Rainbow # 58 | 12-08-2004 | 10-20-2004 | A MC 363605 |
| Rainbow # 59 | 12-08-2004 | 10-20-2004 | A MC 363606 |
| Rainbow # 60 | 12-08-2004 | 10-20-2004 | A MC 363607 |
| Rainbow # 61 | 12-08-2004 | 10-20-2004 | A MC 363608 |
| Rainbow # 62 | 12-08-2004 | 10-20-2004 | A MC 363609 |
| Rainbow # 63 | 12-08-2004 | 10-20-2004 | A MC 363610 |
| Rainbow # 64 | 12-08-2004 | 10-20-2004 | A MC 363611 |
| Rainbow # 65 | 12-08-2004 | 10-20-2004 | A MC 363612 |
| Rainbow # 66 | 12-08-2004 | 10-20-2004 | A MC 363613 |
| Rainbow # 67 | 12-08-2004 | 10-20-2004 | A MC 363614 |
| Rainbow # 68 | 12-08-2004 | 10-20-2004 | A MC 363615 |
| Rainbow # 69 | 12-08-2004 | 10-20-2004 | A MC 363616 |
| Rainbow # 70 | 12-08-2004 | 10-20-2004 | A MC 363617 |
| Rainbow # 71 | 12-08-2004 | 10-20-2004 | A MC 363618 |
| Rainbow # 72 | 12-08-2004 | 10-20-2004 | A MC 363619 |
| Rainbow # 73 | 12-08-2004 | 10-20-2004 | A MC 363620 |
| Rainbow # 74 | 12-08-2004 | 10-20-2004 | A MC 363621 |
| Rainbow # 75 | 12-08-2004 | 10-20-2004 | A MC 363622 |
| Rainbow # 76 | 12-08-2004 | 10-20-2004 | A MC 363623 |

PHOENIX, ARIZONA

2005 MAR 14 A 10: 21

RECEIVED
B.L.M. AZ STATE OFFICE

NOTICE!!

These documents have been scanned!

Do not place un-scanned documents beneath this notice!

Do not remove this notice from this file!

GPO Jacket No. 560-102
Print Order 61540
Rise Business Services, LLC
Job=AZ15 6/5/2019



Box Number= AZ15116



Claim Begin-End: AMC362828-AMC362846

5 Miscellaneous



AZ15116-9

AMC362446-AMC363096

**NO
DOCUMENTS
FOUND**

NO DOCUMENTS FOUND
NO DOCUMENTS FOUND

NOTICE!!

These documents have been scanned!

Do not place un-scanned documents beneath this notice!

Do not remove this notice from this file!

GPO Jacket No. 560-102
Print Order 61540
Rise Business Services, LLC
Job=AZ15 6/5/2019



Box Number= AZ15116



Claim Begin-End: AMC362828-AMC362846

6 Location Notices-Amendments and Supporting Documents



AZ15116-9

AMC362446-AMC363096

MINING CLAIM STATUS REPORT

STATUS

MTP CHECKED BY TES
 GEO CHECKED BY TES
 PRE-ADJ BY _____
 FINAL ADJ BY 9/19/05 AB

LEAD SERIAL NO. AMC 362828 THROUGH AMC 362846

| | | | |
|--------------------|--------------|-----------------|-----------------|
| <u>19</u> LODE | @ \$30 = \$ | <u>570.</u> | LOCATION FEE |
| PLACER | @ \$10 = \$ | <u>190</u> | SERVICE FEE |
| MILL SITE | @ \$125 = \$ | <u>2375.</u> | MAINTENANCE FEE |
| TUNNEL SITE | \$ | | OTHER FEES |
| ASSOCIATION PLACER | \$ | <u>3,135.00</u> | TOTAL |

OVER-THE-COUNTER ☒ MAIL ☐ TIMELY FILED YES ☒ NO ☐

LEGAL DESCRIPTION T 25 R 3W SECTIONS 9, 10
 T _____ R _____ SECTIONS _____
 T _____ R _____ SECTIONS _____
 T _____ R _____ SECTIONS _____

GENERAL JURISDICTION BLM ☐ (OR) NATIONAL FOREST ☐

SPLIT ESTATE SX ☐ PX ☐ SRHA ☐ OTHER ☐

PROPER NOTICE FILED IF LOCATING ON SRHA LANDS YES ☐ NO ☐

RECONVEYED MINERALS ON BLM LANDS REQUIRE OPENING ORDERS FROM 1944 TO 1993. OPEN TO ENTRY ON _____

WILDERNESS AREA YES ☐ NO ☐

SUBJECT TO PL 359 YES ☐ NO ☐

STATUE: VOID ☐ PARTIALLY VOID

☐ PRIVATE MINERALS ☐ WITHDRAWN LANDS ☐ OTHER ☐

CLAIMANT ACKNOWLEDGES THAT PORTIONS OF THE FOLLOWING CLAIMS/SITES

MAY BE VOID OR VOIDABLE. Signature of Claimant _____

COMMENTS _____

LOCATION NOTICE FOR LODE MINING CLAIM

NOTICE IS HEREBY GIVEN that the Rainbow #1 lode mining claim has been located by Wesco Minerals, LLC, whose current mailing address is 5934 East Sandra Terrace, Scootsdale, AZ 85254

The general course of this claim is North-South and it is situated in Maricopa County, Arizona.

This claim is 1,500 feet in length and 600 feet in width. This claim runs from the location monument on which this location notice is posted approximately 10 feet in a South direction to the South end line and 1490 feet in a North direction to the North end line. This claim is marked by six monuments, one at each corner and one at the center of each end line of the claim.

The location monument on which this notice is posted is situated within Section 9, Township 2 S, Range 3 W, Gila Salt River Base and Meridian, Arizona and this claim encompasses portions of the following quarter section (s), section (s), Township (s) and Range (s) THE SOUTHEAST QUARTER OF SECTION 9. TOWNSHIP 2 SOUTH, RANGE 3 WEST, Gila Salt River Base and Meridian, Arizona.

The locality of this claim with reference to some natural object or permanent monument and additional information (if any) concerning its locality are as follows: The southeast corner of Rainbow #1 is common with the surveyed southeast corner of section 9

DATED AND POSTED on the ground this 15 day of Oct., 2008

LOCATOR(S)

Carl Brown

PHOENIX, ARIZONA

2008 OCT 20 A 10:22

RECEIVED
B.L.M. AZ STATE OFFICE

AMC 362828

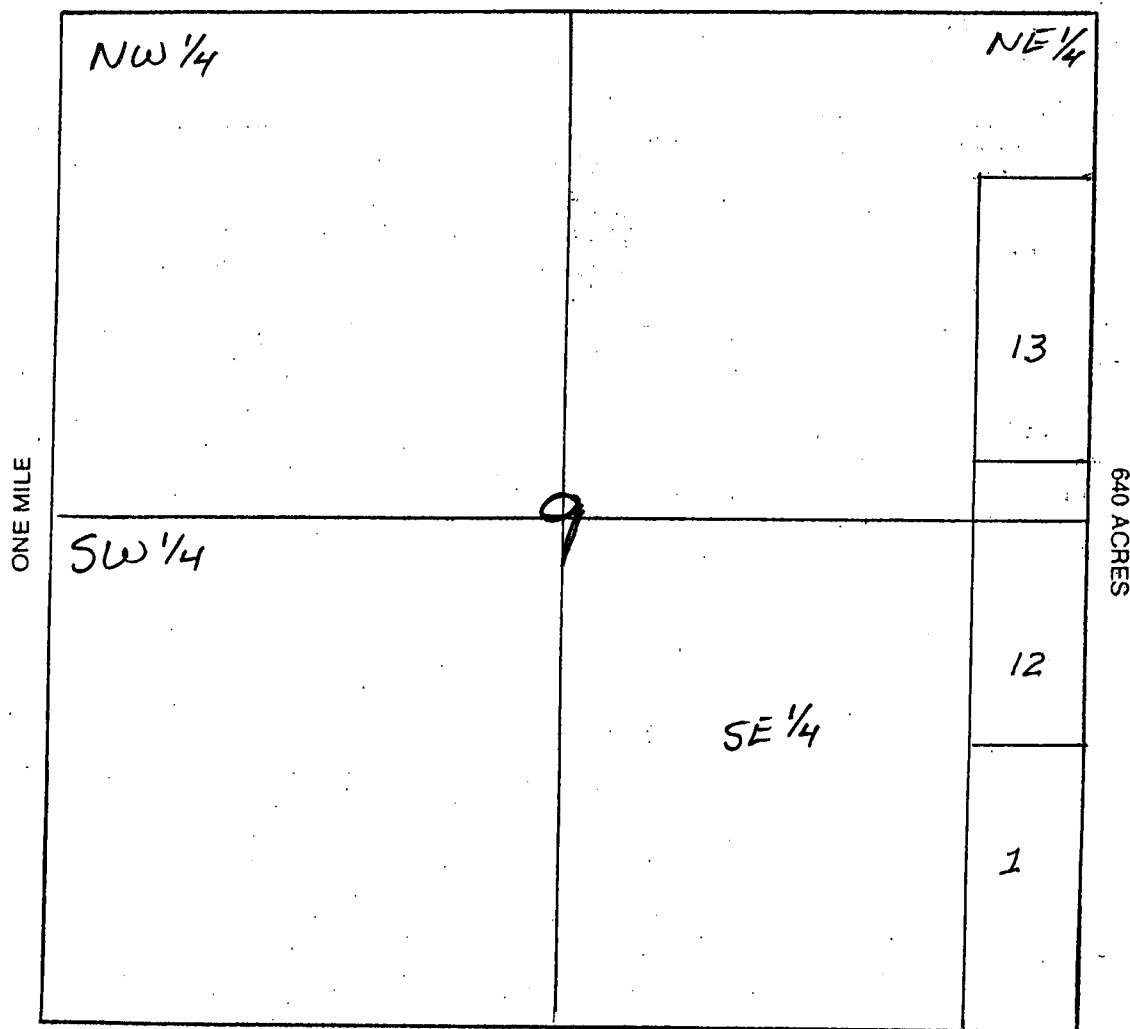
MAP

One inch = One thousand feet

North Arrow



ONE MILE



Scale: 1" = 1,000

1. The above map depicts the Rainbow #1 mining claim, which is located in Section (s) 9 SE 1/4, Township 2 South, Range 3 West, Gila and Salt River Base and Meridian, MARICOPA County, Arizona.
2. The type of corner and location monuments used are as follows: 2"x2" wood post
3. The bearings and distances in degrees and feet between claim corners are as depicted on the map.

LOCATION NOTICE FOR LODE MINING CLAIM

NOTICE IS HEREBY GIVEN that the Rainbow #2 lode mining claim has been located by Wesco Minerals, LLC, whose current mailing address is 5934 East Sandra Terrace, Scootsdale, AZ 85254

The general course of this claim is North -South and it is situated in Maricopa County, Arizona.

This claim is 1,500 feet in length and 600 feet in width. This claim runs from the location monument on which this location notice is posted approximately 10 feet in a South direction to the South end line and 1490 feet in a North direction to the North end line. This claim is marked by six monuments, one at each corner and one at the center of each end line of the claim.

The location monument on which this notice is posted is situated within Section 10, Township 2 S, Range 3 W, Gila Salt River Base and Meridian, Arizona and this claim encompasses portions of the following quarter section (s), section (s), Township (s) and Range (s) THE SOUTHWEST QUARTER OF SECTION 10, TOWNSHIP 2 SOUTH, RANGE 3 WEST, Gila Salt River Base and Meridian, Arizona.

The locality of this claim with reference to some natural object or permanent monument and additional information (if any) concerning its locality are as follows: The southwest corner of Rainbow Mineral Claim is common with the southwest surveyed corner of section 10

DATED AND POSTED on the ground this 15 day of Oct., 2004

LOCATOR(s)

Paul H. Borge

PHOENIX, ARIZONA

2004 OCT 20 A 10:23

RECEIVED
B.L.M. AZ STATE OFFICE

AMC 362829

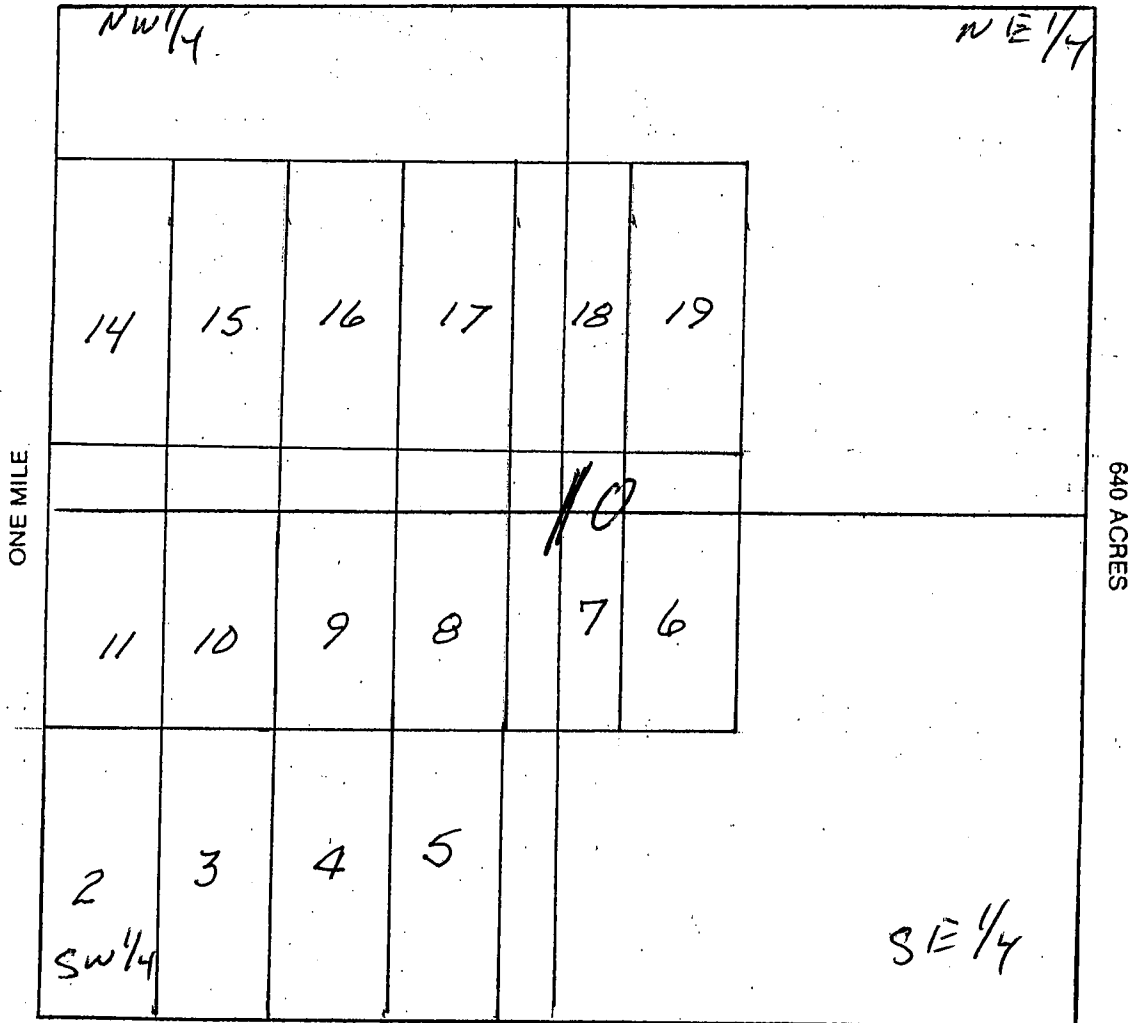
MAP

One inch = One thousand feet

North Arrow



ONE MILE



Scale: 1" = 1,000'

1. The above map depicts the Rainbow #2 mining claim, which is located in Section (s) 10, Township 2 South, Range 3 West, Gila and Salt River Base and Meridian, MARICOPA County, Arizona.

2. The type of corner and location monuments used are as follows: 2" x 2" x 4' Wood Post

3. The bearings and distances in degrees and feet between claim corners are as depicted on the map.

LOCATION NOTICE FOR LODE MINING CLAIM

NOTICE IS HEREBY GIVEN that the Rainbow #3 lode mining claim has been located by Wesco Minerals, LLC, whose current mailing address is 5934 East Sandra Terrace, Scottsdale, AZ 85254

The general course of this claim is North-South and it is situated in Maricopa County, Arizona.

This claim is 1,500 feet in length and 600 feet in width. This claim runs from the location monument on which this location notice is posted approximately 10 feet in a South direction to the South end line and 1490 feet in a North direction to the North end line. This claim is marked by six monuments, one at each corner and one at the center of each end line of the claim.

The location monument on which this notice is posted is situated within Section 10 Township 2 S, Range 3 W, Gila Salt River Base and Meridian, Arizona and this claim encompasses portions of the following quarter section (s), section (s), Township (s) and Range (s) THE SOUTHWEST QUARTER OF SECTION 10, TOWNSHIP 2 SOUTH, RANGE 3 WEST, Gila Salt River Base and Meridian, Arizona.

The locality of this claim with reference to some natural object or permanent monument and additional information (if any) concerning its locality are as follows: The southwest corner of Rainbow Mineral Claim is 600 ft ^{EAST} west of the southwest surveyed corner of section 10

DATED AND POSTED on the ground this 15 day of Oct., 2004

LOCATOR(S)

Paul W. W.

PHOENIX, ARIZONA

2004 OCT 20 A 10:23

RECEIVED
B.L.M. AZ STATE OFFICE

AMC 362830

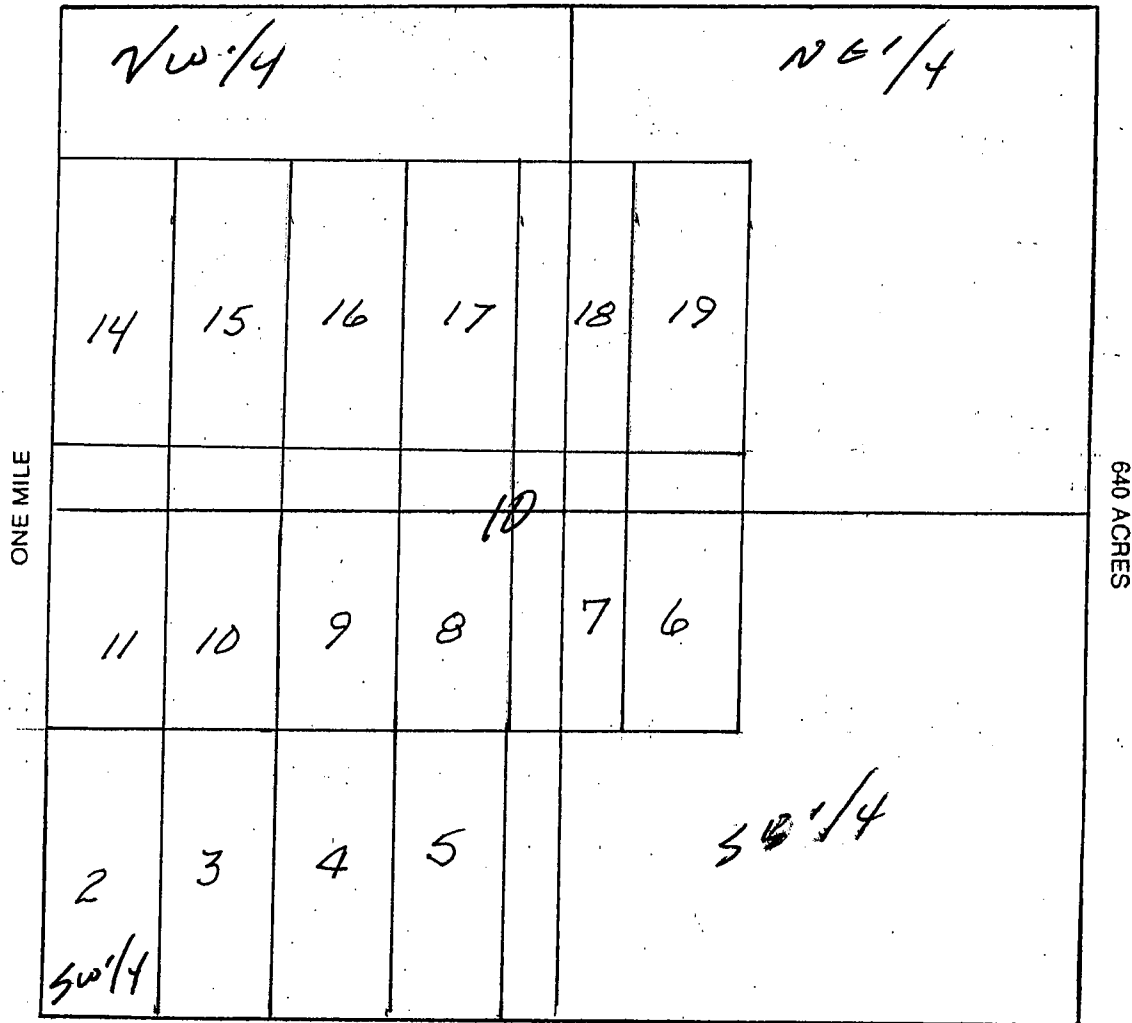
MAP

One inch = One thousand feet

North Arrow



ONE MILE



Scale: 1" = 1,000'

- The above map depicts the Rainbow #3 mining claim, which is located in Section (s) 10, Township 2 South, Range 3 West, Gila and Salt River Base and Meridian, MARICOPA County, Arizona.
- The type of corner and location monuments used are as follows: 2" x 2" x 4' Wood Post
- The bearings and distances in degrees and feet between claim corners are as depicted on the map.

LOCATION NOTICE FOR LODE MINING CLAIM

NOTICE IS HEREBY GIVEN that the Rainbow #4 lode mining claim has been located by Wesco Minerals, LLC, whose current mailing address is 5934 East Sandra Terrace, Scootsdale, AZ 85254

The general course of this claim is North -South and it is situated in Maricopa County, Arizona.

This claim is 1,500 feet in length and 600 feet in width. This claim runs from the location monument on which this location notice is posted approximately 10 feet in a South direction to the South end line and 1490 feet in a North direction to the North end line. This claim is marked by six monuments, one at each corner and one at the center of each end line of the claim.

The location monument on which this notice is posted is situated within Section 10 Township 2 S, Range 3 W, Gila Salt River Base and Meridian, Arizona and this claim encompasses portions of the following quarter section (s), section (s), Township (s) and Range (s) THE SOUTHWEST QUARTER OF SECTION 10, TOWNSHIP 2 SOUTH, RANGE 3 WEST Gila Salt River Base and Meridian, Arizona.

The locality of this claim with reference to some natural object or permanent monument and additional information (if any) concerning its locality are as follows: The southwest corner of Rainbow Mineral Claim is 1,200 ft ^{EAST} west of the southwest surveyed corner of section 10

DATED AND POSTED on the ground this 15 day of Oct., 2004

LOCATOR (s)

Paul Lopez

PHOENIX, ARIZONA

2004 OCT 20 A 10:23

RECEIVED
D.L.M. AZ STATE OFFICE

AMC 362831

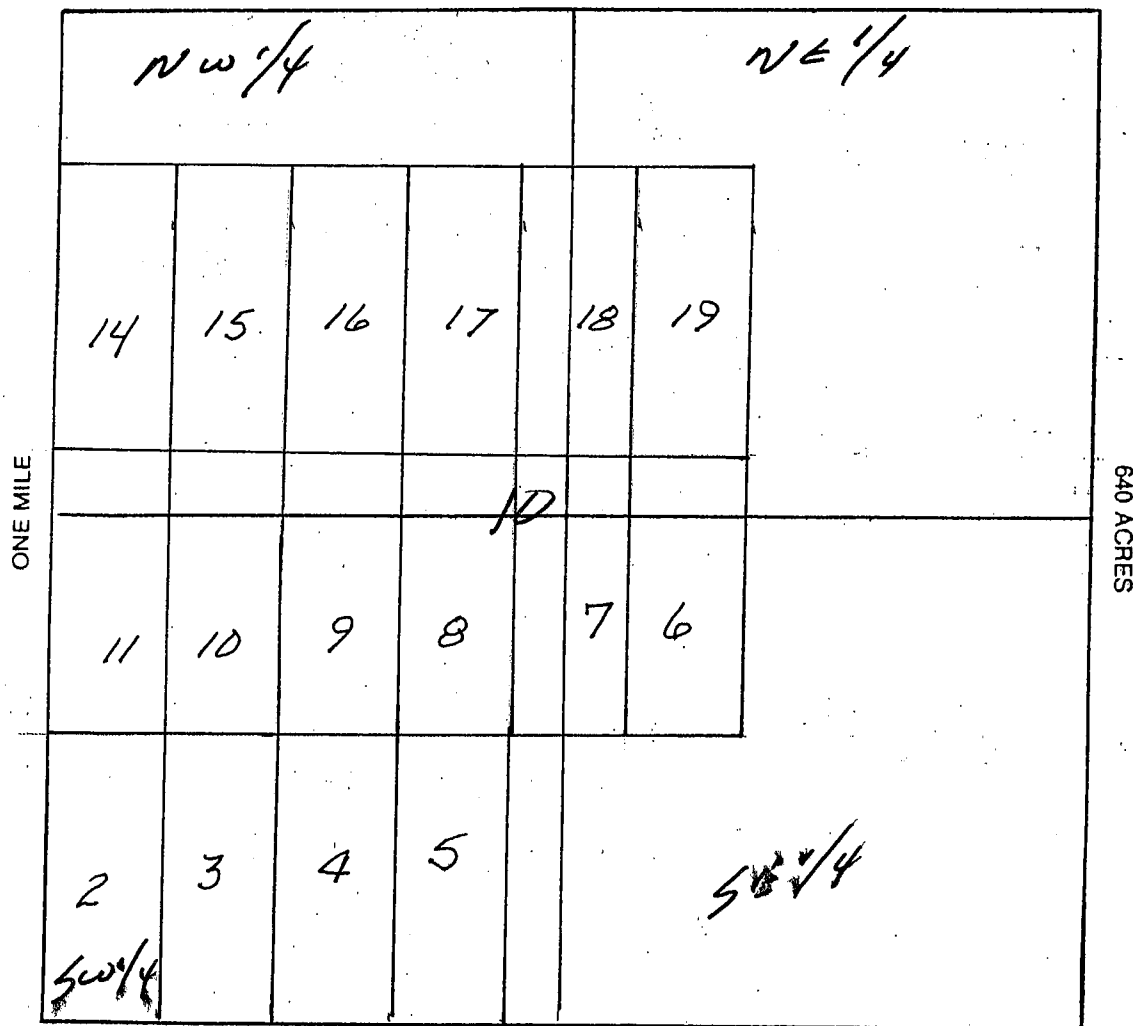
MAP

One inch = One thousand feet

North Arrow



ONE MILE



Scale: 1" = 1,000'

1. The above map depicts the Rainbow #4 mining claim, which is located in Section (s) 10, Township 2 South, Range 3 West, Gila and Salt River Base and Meridian, MARICOPA County, Arizona.

2. The type of corner and location monuments used are as follows: 2" x 2" x 4' Wood Post

3. The bearings and distances in degrees and feet between claim corners are as depicted on the map.

LOCATION NOTICE FOR LODE MINING CLAIM

NOTICE IS HEREBY GIVEN that the Rainbow #5 lode mining claim has been located by Wesco Minerals, LLC, whose current mailing address is 5934 East Sandra Terrace, Scottsdale, AZ 85254

The general course of this claim is North-South and it is situated in Maricopa County, Arizona.

This claim is 1,500 feet in length and 600 feet in width. This claim runs from the location monument on which this location notice is posted approximately 10 feet in a South direction to the South end line and 1490 feet in a North direction to the North end line. This claim is marked by six monuments, one at each corner and one at the center of each end line of the claim.

The location monument on which this notice is posted is situated within Section 10 Township 2 S, Range 3 W, Gila Salt River Base and Meridian, Arizona and this claim encompasses portions of the following quarter section (s), section (s), Township (s) and Range (s) THE SOUTHWEST QUARTER OF SECTION 10, TOWNSHIP 2 SOUTH, RANGE 3 WEST, Gila Salt River Base and Meridian, Arizona.

The locality of this claim with reference to some natural object or permanent monument and additional information (if any) concerning its locality are as follows: The southwest corner of Rainbow Mineral Claim is 1,800 ft ^{East} west of the southwest surveyed corner of section 10

DATED AND POSTED on the ground this 15 day of Oct., 2004

LOCATOR (s)

Paul Hong

PHOENIX, ARIZONA

2004 OCT 20 A 10:24

RECEIVED
B.L.M. AZ STATE OFFICE

AMC 362832

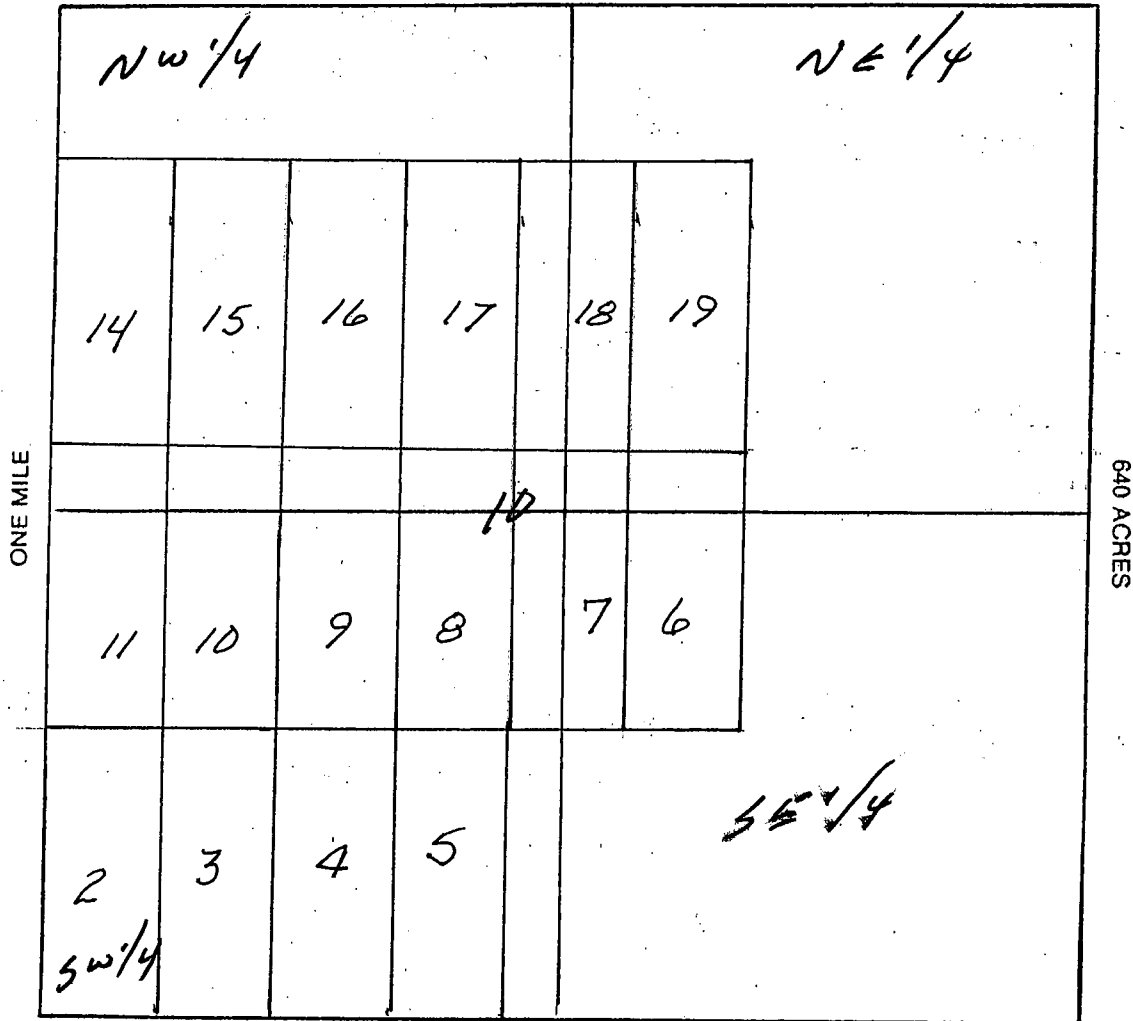
MAP

One inch = One thousand feet

North Arrow



ONE MILE



Scale: 1" = 1,000'

1. The above map depicts the Rainbow #5 mining claim, which is located in Section (s) 10, Township 2 South, Range 3 West, Gila and Salt River Base and Meridian, MARICOPA County, Arizona.

2. The type of corner and location monuments used are as follows: 2" x 2" x 4' Wood Post

3. The bearings and distances in degrees and feet between claim corners are as depicted on the map.

LOCATION NOTICE FOR LODE MINING CLAIM

NOTICE IS HEREBY GIVEN that the Rainbow #6 lode mining claim has been located by Wesco Minerals, LLC, whose current mailing address is 5934 East Sandra Terrace, Scottsdale, AZ 85254

The general course of this claim is North-South and it is situated in Maricopa County, Arizona.

This claim is 1,500 feet in length and 600 feet in width. This claim runs from the location monument on which this location notice is posted approximately 10 feet in a North direction to the North end line and 1490 feet in a South direction to the South end line. This claim is marked by six monuments, one at each corner and one at the center of each end line of the claim.

The location monument on which this notice is posted is situated within Section 10 Township 2 S, Range 3 W, Gila Salt River Base and Meridian, Arizona and this claim encompasses portions of the following quarter section (s), section (s), Township (s) and Range (s) THE NE/SE QUARTERS OF SECTION 10, TOWNSHIP 2 SOUTH, RANGE 3 WEST, Gila Salt River Base and Meridian, Arizona.

The locality of this claim with reference to some natural object or permanent monument and additional information (if any) concerning its locality are as follows: The southwest corner of Rainbow Mineral Claim is 1,500 ft North and 3,000 ft East of the southwest surveyed corner of section 10

DATED AND POSTED on the ground this 15 day of Oct., 2004

LOCATOR (S)

Carl Ober

PHOENIX, ARIZONA

2004 OCT 20 A 10:24

RECEIVED
B.L.M. AZ STATE OFFICE

AMC 362833

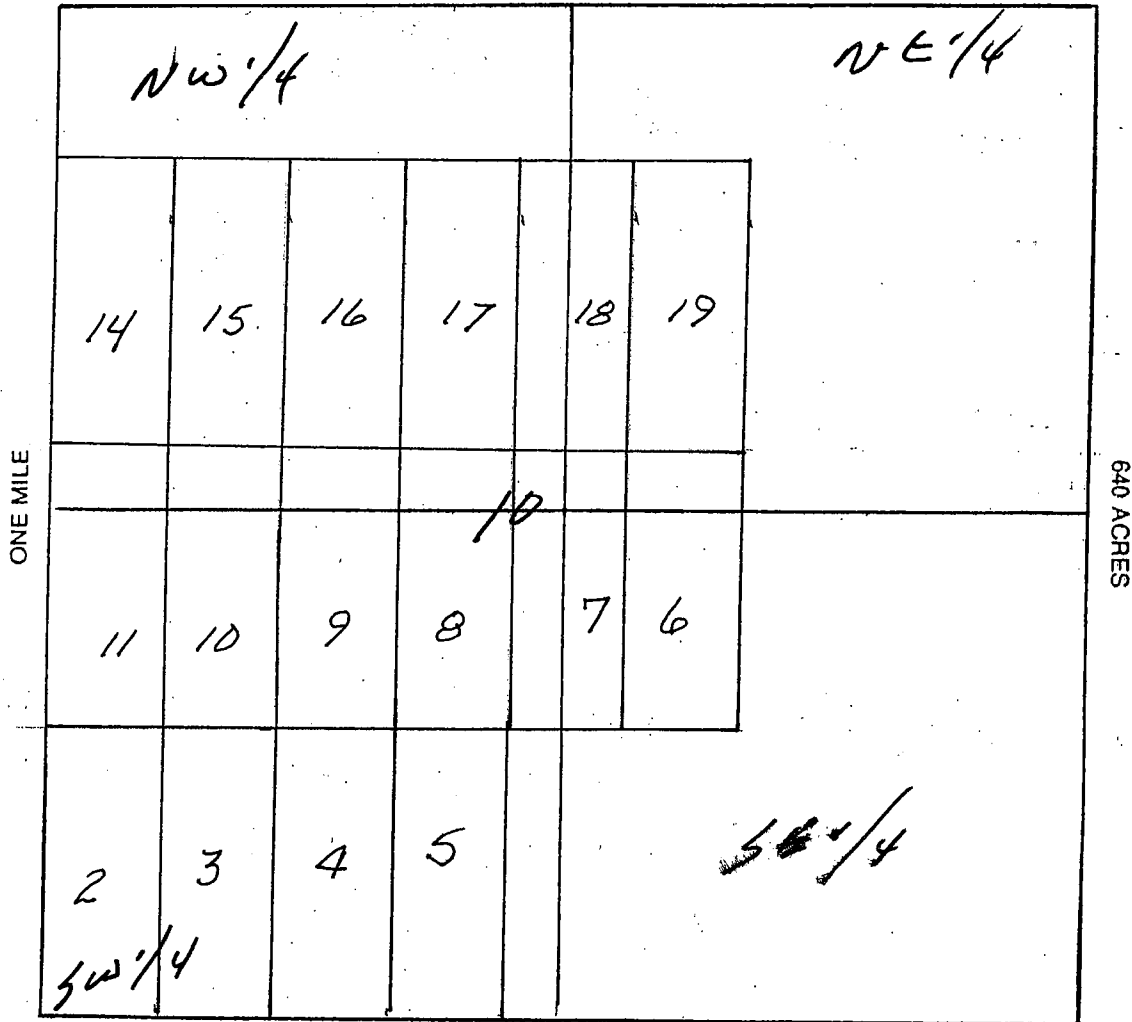
MAP

One inch = One thousand feet

North Arrow



ONE MILE



Scale: 1" = 1,000'

1. The above map depicts the Rainbow #6 mining claim, which is located in Section (s) 10, Township 2 South, Range 3 West, Gila and Salt River Base and Meridian, MARICOPA County, Arizona.

2. The type of corner and location monuments used are as follows: 2" x 2" x 4' Wood Post

3. The bearings and distances in degrees and feet between claim corners are as depicted on the map.

LOCATION NOTICE FOR LODE MINING CLAIM

NOTICE IS HEREBY GIVEN that the Rainbow #7 lode mining claim has been located by Wesco Minerals, LLC, whose current mailing address is 5934 East Sandra Terrace, Scottsdale, AZ 85254

The general course of this claim is North -South and it is situated in Maricopa County, Arizona.

This claim is 1,500 feet in length and 600 feet in width. This claim runs from the location monument on which this location notice is posted approximately 10 feet in a North direction to the North end line and 1490 feet in a South direction to the South end line. This claim is marked by six monuments, one at each corner and one at the center of each end line of the claim.

The location monument on which this notice is posted is situated within Section 10 Township 2 S, Range 3 W, Gila Salt River Base and Meridian, Arizona and this claim encompasses portions of the following quarter section (s), section (s), Township (s) and Range (s) THE NE/SE QUARTERS OF SECTION 10, TOWNSHIP 2 SOUTH, RANGE 3 WEST, Gila Salt River Base and Meridian, Arizona.

The locality of this claim with reference to some natural object or permanent monument and additional information (if any) concerning its locality are as follows: The southwest corner of Rainbow Mineral Claim is 1,500 ft North and 2,400 ft East of the southwest surveyed corner of section 10

DATED AND POSTED on the ground this 15 day of Oct., 2004

LOCATOR(S)

Paul Blouin

PHOENIX, ARIZONA

2004 OCT 20 A 10:24

RECEIVED
B.L.M. AZ STATE OFFICE

AMC 362834

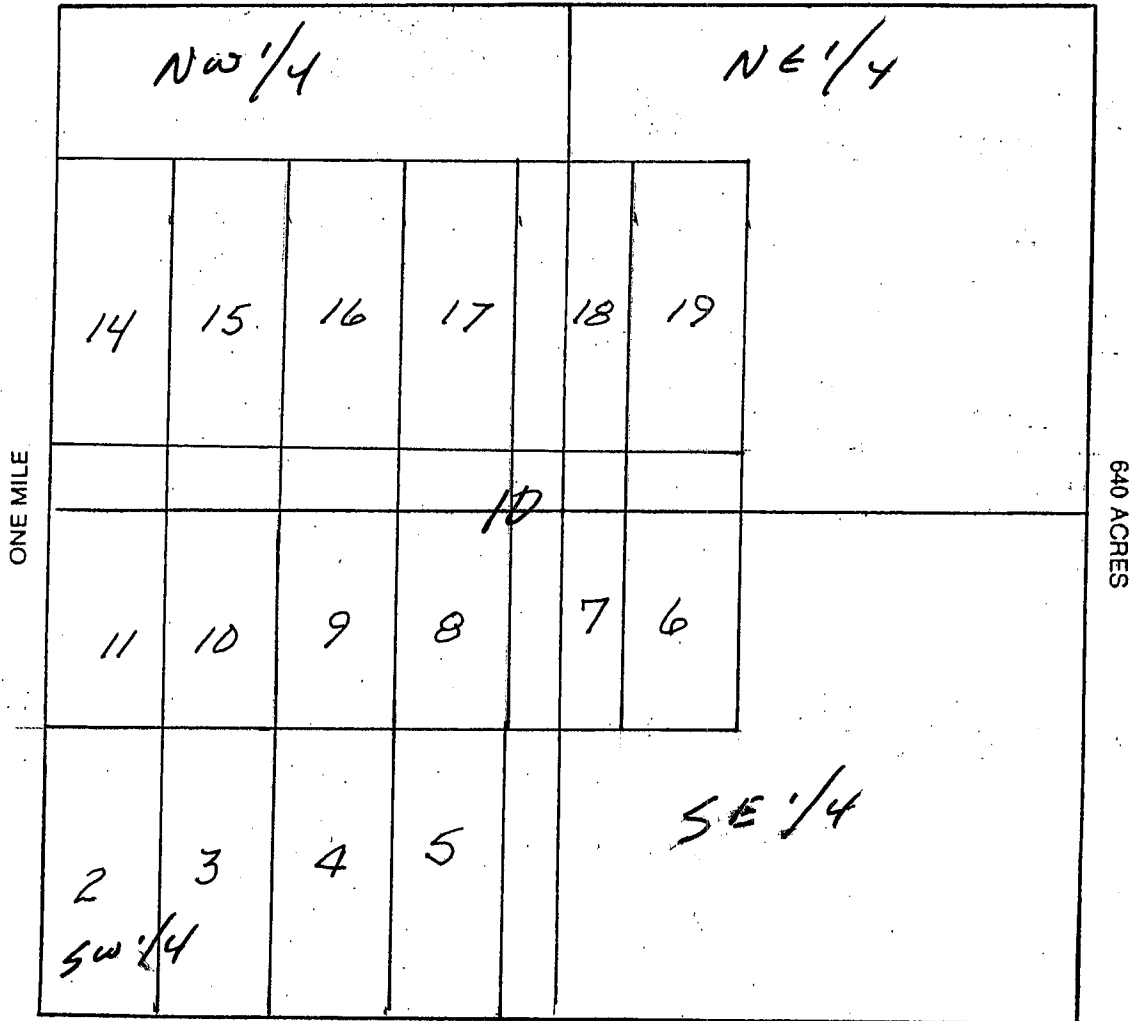
MAP

One inch = One thousand feet

North Arrow



ONE MILE



Scale: 1" = 1,000'

1. The above map depicts the Rainbow #7 mining claim, which is located in Section (s) 10, Township 2 South, Range 3 West, Gila and Salt River Base and Meridian, Maricopa County, Arizona.

2. The type of corner and location monuments used are as follows: 2" x 2" x 4' Wood Post

3. The bearings and distances in degrees and feet between claim corners are as depicted on the map.

LOCATION NOTICE FOR LODE MINING CLAIM

NOTICE IS HEREBY GIVEN that the Rainbow #8 lode mining claim has been located by Wesco Minerals, LLC, whose current mailing address is 5934 East Sandra Terrace, Scottsdale, AZ 85254

The general course of this claim is North-South and it is situated in Maricopa County, Arizona.

This claim is 1,500 feet in length and 600 feet in width. This claim runs from the location monument on which this location notice is posted approximately 10 feet in a North direction to the North end line and 1490 feet in a South direction to the South end line. This claim is marked by six monuments, one at each corner and one at the center of each end line of the claim.

The location monument on which this notice is posted is situated within Section 10 Township 2 S, Range 3 W, Gila Salt River Base and Meridian, Arizona and this claim encompasses portions of the following quarter section (s), section (s), Township (s) and Range (s) THE NE/NW/SE/SW QUARTERS OF SECTION 10, TOWNSHIP 2 SOUTH, RANGE 3 WEST Gila Salt River Base and Meridian, Arizona.

The locality of this claim with reference to some natural object or permanent monument and additional information (if any) concerning its locality are as follows: The southwest corner of Rainbow Mineral Claim is 1,500 ft North and 1,800 ft East of the southwest surveyed corner of section 10

DATED AND POSTED on the ground this 15 day of Oct., 2004

LOCATOR (s)

Paul H. H. H.

PHOENIX, ARIZONA

2004 OCT 20 A 10:24

RECEIVED
B.L.M. AZ STATE OFFICE

AMC 362835

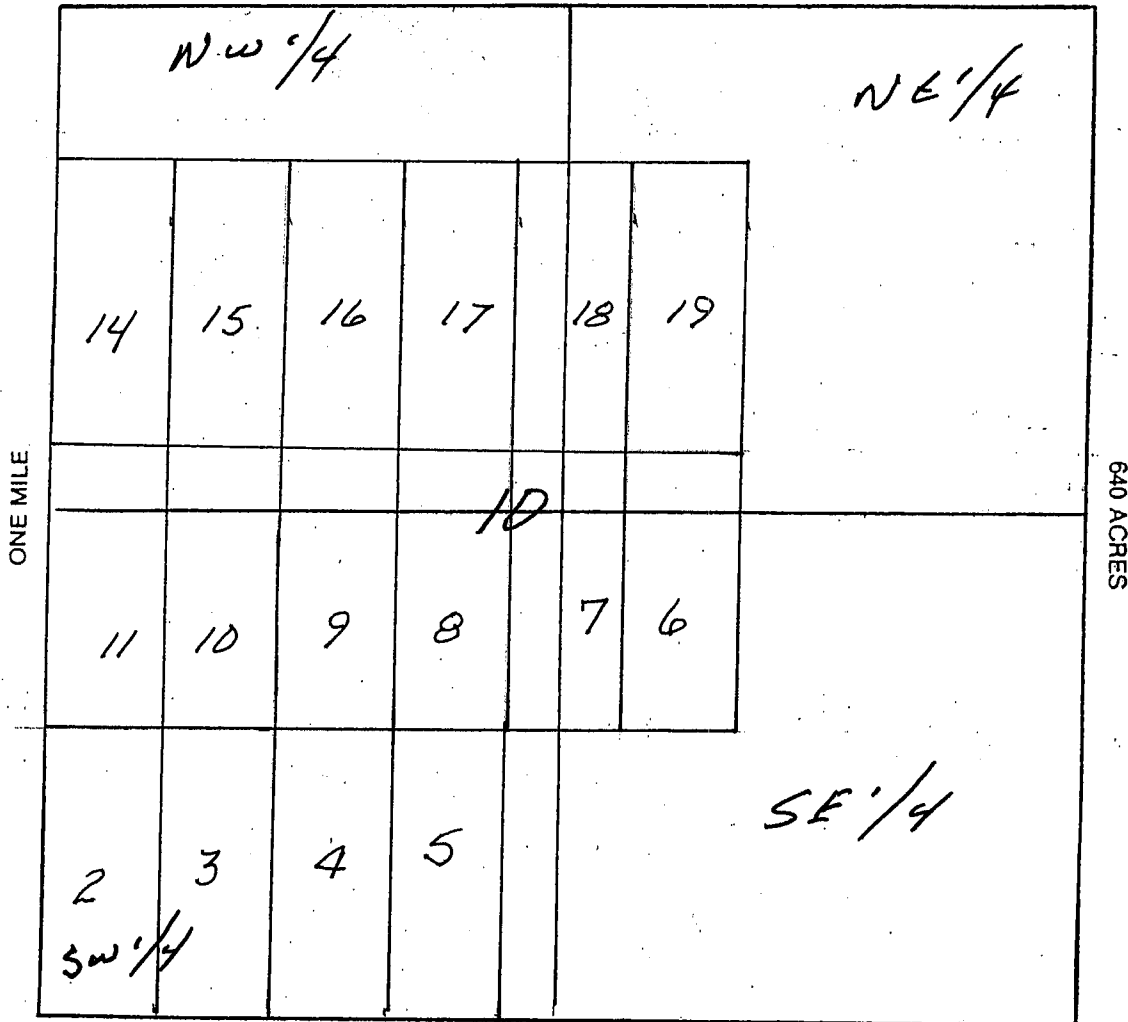
MAP

One inch = One thousand feet

North Arrow



ONE MILE



Scale: 1" = 1,000'

1. The above map depicts the Ranbow #8 mining claim, which is located in Section (s) 10, Township 2 South, Range 3 West, Gila and Salt River Base and Meridian, MARICOPA County, Arizona.

2. The type of corner and location monuments used are as follows: 2" x 2" x 4' Wood Post

3. The bearings and distances in degrees and feet between claim corners are as depicted on the map.

LOCATION NOTICE FOR LODE MINING CLAIM

NOTICE IS HEREBY GIVEN that the Rainbow #9 lode mining claim has been located by Wesco Minerals, LLC, whose current mailing address is 5934 East Sandra Terrace, Scottsdale, AZ 85254

The general course of this claim is North-South and it is situated in Maricopa County, Arizona.

This claim is 1,500 feet in length and 600 feet in width. This claim runs from the location monument on which this location notice is posted approximately 10 feet in a North direction to the North end line and 1490 feet in a South direction to the South end line. This claim is marked by six monuments, one at each corner and one at the center of each end line of the claim.

The location monument on which this notice is posted is situated within Section 10 Township 2 S, Range 3 W, Gila Salt River Base and Meridian, Arizona and this claim encompasses portions of the following quarter section (s), section (s), Township (s) and Range (s) THE NORTHWEST/SOUTHWEST QUARTERS OF SECTION 10, TOWNSHIP 2 SOUTH, RANGE 3 WEST, Gila Salt River Base and Meridian, Arizona.

The locality of this claim with reference to some natural object or permanent monument and additional information (if any) concerning its locality are as follows: The southwest corner of Rainbow Mineral Claim is 1,500 ft North and 1,200 ft East of the southwest surveyed corner of section 10

DATED AND POSTED on the ground this 15 day of Oct, 2004

LOCATOR(S)

Carl W. Perry

PHOENIX, ARIZONA

2004 OCT 20 A 10:24

RECEIVED
B.L.M. AZ STATE OFFICE

AMC 362036

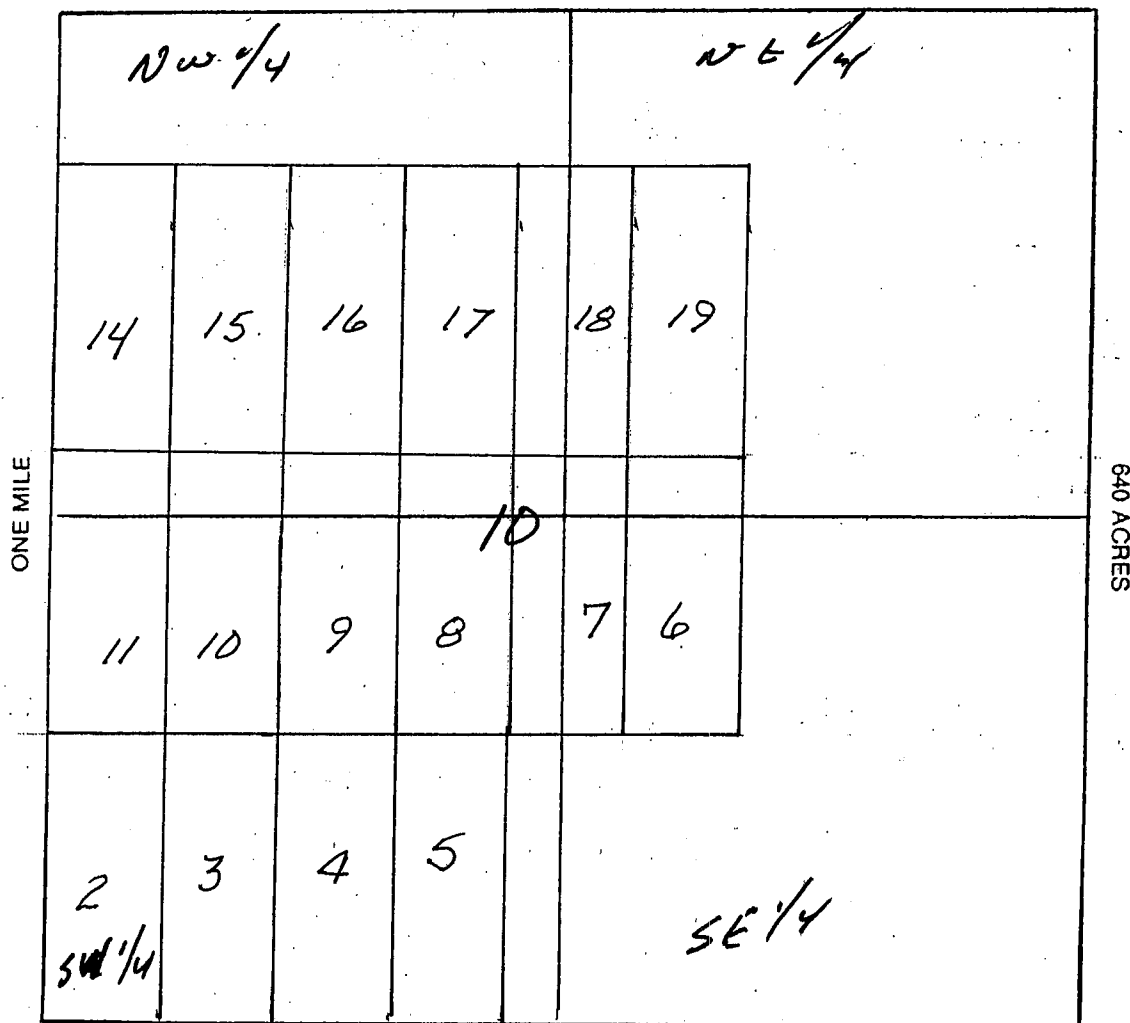
MAP

One inch = One thousand feet

North Arrow



ONE MILE



Scale: 1" = 1,000'

1. The above map depicts the Rainbow # 9 mining claim, which is located in Section (s) 10, Township 2 South, Range 3 West, Gila and Salt River Base and Meridian, MARICOPA County, Arizona.

2. The type of corner and location monuments used are as follows: 2" x 2" x 4' Wood Post

3. The bearings and distances in degrees and feet between claim corners are as depicted on the map.

LOCATION NOTICE FOR LODE MINING CLAIM

NOTICE IS HEREBY GIVEN that the Rainbow #10 lode mining claim has been located by Wesco Minerals, LLC, whose current mailing address is 5934 East Sandra Terrace, Scottsdale, AZ 85254

The general course of this claim is North-South and it is situated in Maricopa County, Arizona.

This claim is 1,500 feet in length and 600 feet in width. This claim runs from the location monument on which this location notice is posted approximately 10 feet in a North direction to the North end line and 1490 feet in a South direction to the South end line. This claim is marked by six monuments, one at each corner and one at the center of each end line of the claim.

The location monument on which this notice is posted is situated within Section 10 Township 2 S, Range 3 W, Gila Salt River Base and Meridian, Arizona and this claim encompasses portions of the following quarter section (s), section (s), Township (s) and Range (s) THE NORTHWEST/SOUTHWEST QUARTERS OF SECTION 10, TOWNSHIP 2 SOUTH, RANGE 3 WEST, Gila Salt River Base and Meridian, Arizona.

The locality of this claim with reference to some natural object or permanent monument and additional information (if any) concerning its locality are as follows: The southwest corner of Rainbow Mineral Claim is 1,500 ft North and 600 ft East of the southwest surveyed corner of section 10

DATED AND POSTED on the ground this 15 day of Oct., 2004

LOCATOR(S)

Carl Brown

PHOENIX, ARIZONA

2004 OCT 20 A 10:24

RECEIVED
B.L.M. AZ STATE OFFICE

AMC 362837

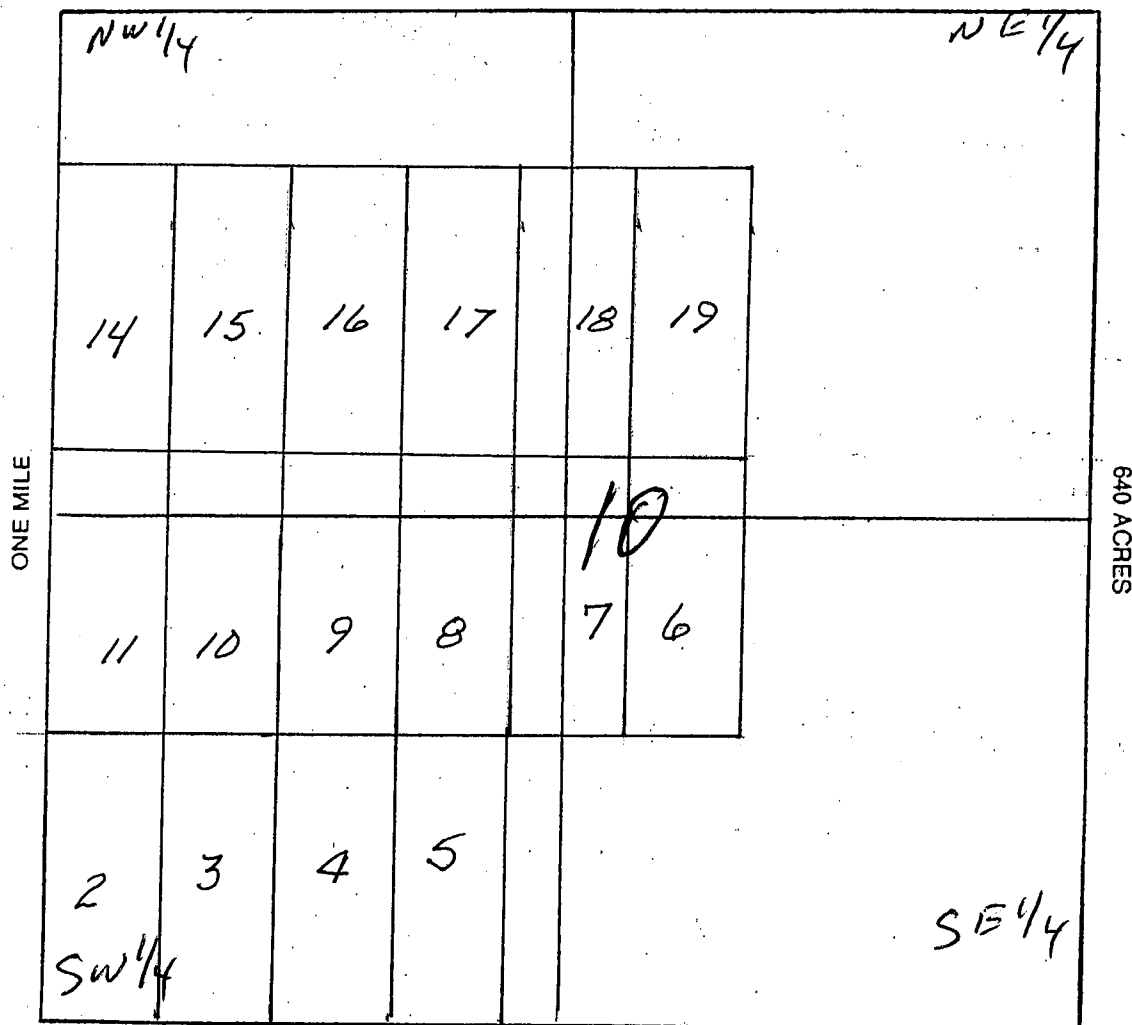
MAP

One inch = One thousand feet

North Arrow



ONE MILE



Scale: 1" = 1,000'

1. The above map depicts the Rainbow #10 mining claim, which is located in Section (s) 10, Township 2 South, Range 3 West, Gila and Salt River Base and Meridian, MARICOPA County, Arizona.
2. The type of corner and location monuments used are as follows: 2" x 2" x 4' Wood Post
3. The bearings and distances in degrees and feet between claim corners are as depicted on the map.

LOCATION NOTICE FOR LODE MINING CLAIM

NOTICE IS HEREBY GIVEN that the Rainbow #11 lode mining claim has been located by Wesco Minerals, LLC, whose current mailing address is 5934 East Sandra Terrace, Scottsdale, AZ 85254

The general course of this claim is North-South and it is situated in Maricopa County, Arizona.

This claim is 1,500 feet in length and 600 feet in width. This claim runs from the location monument on which this location notice is posted approximately 10 feet in a North direction to the North end line and 1490 feet in a South direction to the South end line. This claim is marked by six monuments, one at each corner and one at the center of each end line of the claim.

The location monument on which this notice is posted is situated within Section 10, Township 2 S, Range 3 W, Gila Salt River Base and Meridian, Arizona and this claim encompasses portions of the following quarter section (s), section (s), Township (s) and Range (s) THE NORTHWEST/SOUTHWEST QUARTERS OF SECTION 10, TOWNSHIP 2 SOUTH, RANGE 3 WEST, Gila Salt River Base and Meridian, Arizona.

The locality of this claim with reference to some natural object or permanent monument and additional information (if any) concerning its locality are as follows: The southwest corner of Rainbow Mineral Claim is 1,500 ft North of the southwest surveyed corner of section 10

DATED AND POSTED on the ground this 15 day of Oct., 2004

LOCATOR(S)

Paul Brown

PHOENIX, ARIZONA

2004 OCT 20 A 10:24

RECEIVED
D.L.M. AZ STATE OFFICE

ANC 362838

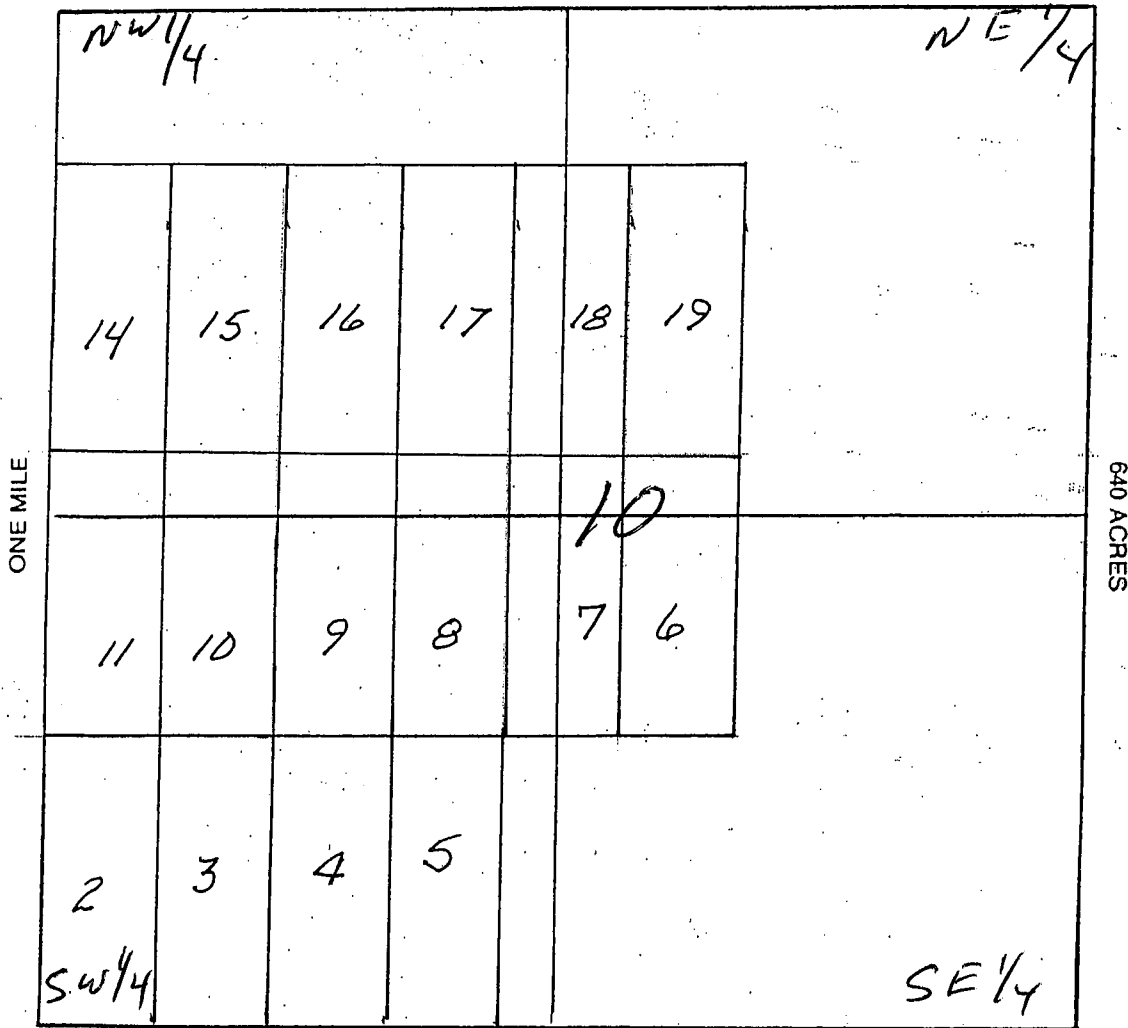
MAP

One inch = One thousand feet

North Arrow



ONE MILE



Scale: 1" = 1,000'

- The above map depicts the Rainbow # 11 mining claim, which is located in Section (s) 10, Township 2 South, Range 3 West, Gila and Salt River Base and Meridian, MARICOPA County, Arizona.
- The type of corner and location monuments used are as follows: 2" x 2" x 4" Wood Post
- The bearings and distances in degrees and feet between claim corners are as depicted on the map.

LOCATION NOTICE FOR LODE MINING CLAIM

NOTICE IS HEREBY GIVEN that the Rainbow #12 lode mining claim has been located by Wesco Minerals, LLC, whose current mailing address is 5934 East Sandra Terrace, Scottsdale, AZ 85254

The general course of this claim is North -South and it is situated in Maricopa County, Arizona.

This claim is 1,500 feet in length and 600 feet in width. This claim runs from the location monument on which this location notice is posted approximately 10 feet in a North direction to the North end line and 1490 feet in a South direction to the South end line. This claim is marked by six monuments, one at each corner and one at the center of each end line of the claim.

The location monument on which this notice is posted is situated within Section 9, Township 2 S, Range 3 W, Gila Salt River Base and Meridian, Arizona and this claim encompasses portions of the following quarter section (s), section (s), Township (s) and Range (s) THE SOUTHEAST/NORTHEAST QUARTERS OF SECTION 9. TOWNSHIP 2 SOUTH, RANGE 3 WEST, Gila Salt River Base and Meridian, Arizona.

The locality of this claim with reference to some natural object or permanent monument and additional information (if any) concerning its locality are as follows: The southeast corner of Rainbow #12 is 1,500ft North of the surveyed southeast corner of section 9

DATED AND POSTED on the ground this 15 day of Oct, 2004

LOCATOR (s)

Paul H. Bo

PHOENIX, ARIZONA

2004 OCT 20 A 10:24

RECEIVED
B.L.M. AZ STATE OFFICE

AMC 362839

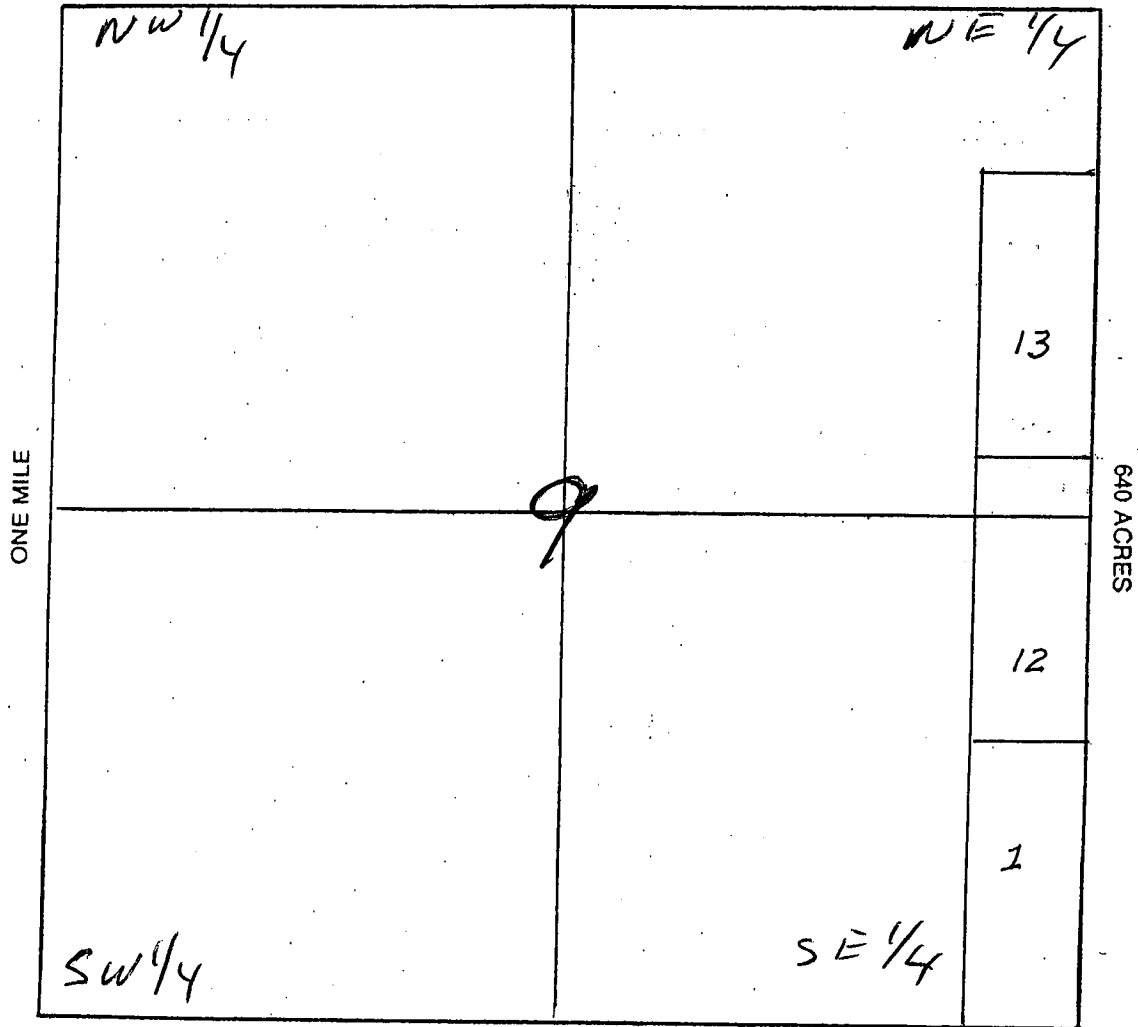
MAP

One inch = One thousand feet

North Arrow



ONE MILE



Scale: 1" = 1,000

1. The above map depicts the Rainbow #12 mining claim, which is located in Section (s) 9, Township 2 South, Range 3 West, Gila and Salt River Base and Meridian, MARICOPA County, Arizona.

2. The type of corner and location monuments used are as follows: 2" x 2" wood post

3. The bearings and distances in degrees and feet between claim corners are as depicted on the map.

LOCATION NOTICE FOR LODE MINING CLAIM

NOTICE IS HEREBY GIVEN that the Rainbow #13 lode mining claim has been located by Wesco Minerals, LLC, whose current mailing address is 5934 East Sandra Terrace, Scottsdale, AZ 85254

The general course of this claim is North -South and it is situated in Maricopa County, Arizona.

This claim is 1,500 feet in length and 600 feet in width. This claim runs from the location monument on which this location notice is posted approximately 10 feet in a South direction to the South end line and 1490 feet in a North direction to the North end line. This claim is marked by six monuments, one at each corner and one at the center of each end line of the claim.

The location monument on which this notice is posted is situated within Section 9, Township 2 S, Range 3 W, Gila Salt River Base and Meridian, Arizona and this claim encompasses portions of the following quarter section (s), section (s), Township (s) and Range (s) THE NORTHEAST QUARTERS OF SECTION 9. TOWNSHIP 2 SOUTH, RANGE 3 WEST, Gila Salt River Base and Meridian, Arizona.

The locality of this claim with reference to some natural object or permanent monument and additional information (if any) concerning its locality are as follows: The southeast corner of Rainbow Mineral Claim is 3,000ft North of the surveyed southeast corner of section 9

DATED AND POSTED on the ground this 15 day of Oct., 2004

LOCATOR (s)

Paul M. B. [Signature]

PHOENIX, ARIZONA

2004 OCT 20 A 10:25

RECEIVED
BLM. AZ STATE OFFICE

AMC 362840

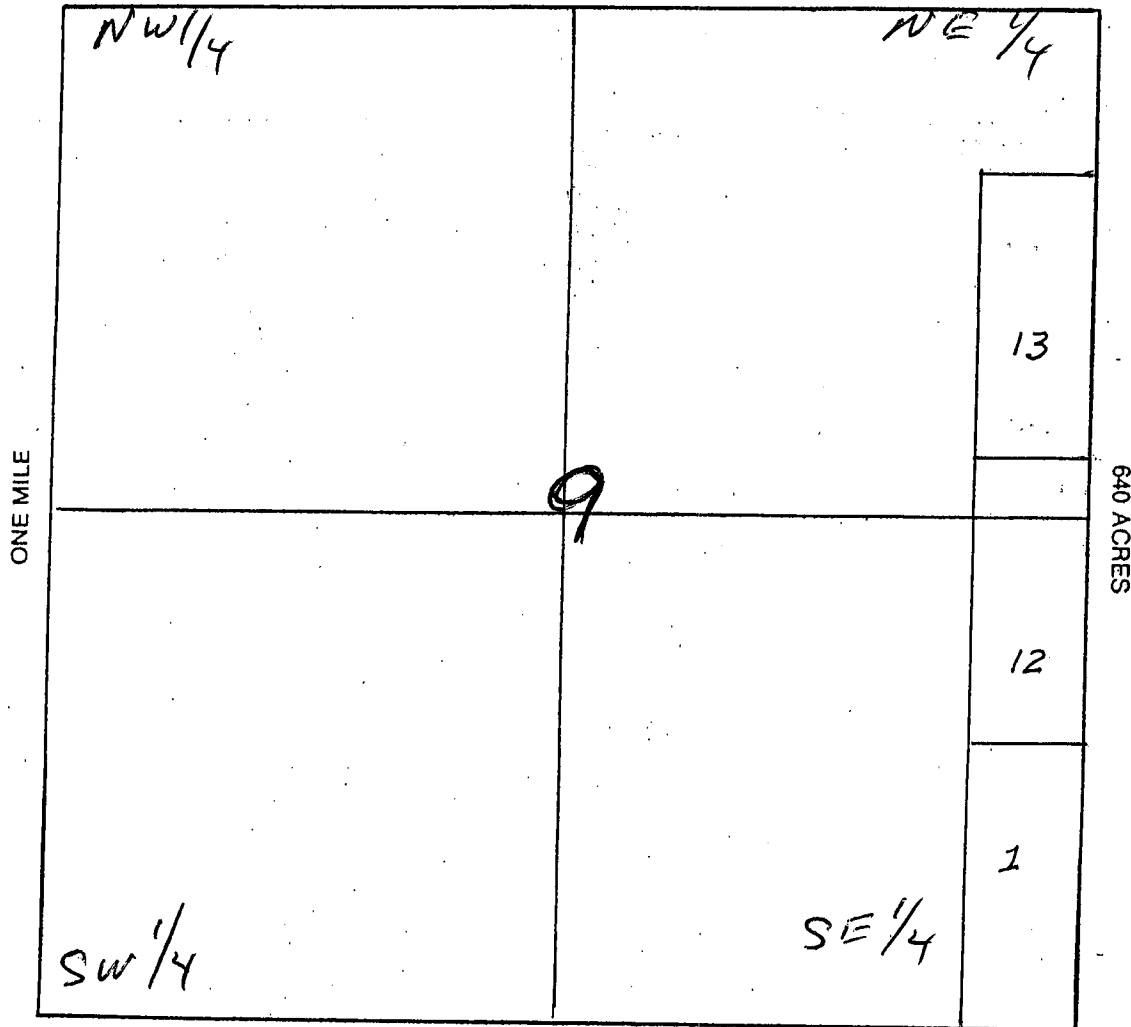
MAP

One inch = One thousand feet

North Arrow



ONE MILE



Scale: 1" = 1,000

- The above map depicts the Rainbow #13 mining claim, which is located in Section (s) 9, Township 2 South, Range 3 West, Gila and Salt River Base and Meridian, MARICOPA County, Arizona.
- The type of corner and location monuments used are as follows: 2"x2" Wood Post
- The bearings and distances in degrees and feet between claim corners are as depicted on the map.

LOCATION NOTICE FOR LODE MINING CLAIM

NOTICE IS HEREBY GIVEN that the Rainbow #14 lode mining claim has been located by Wesco Minerals, LLC, whose current mailing address is 5934 East Sandra Terrace, Scottsdale, AZ 85254

The general course of this claim is North -South and it is situated in Maricopa County, Arizona.

This claim is 1,500 feet in length and 600 feet in width. This claim runs from the location monument on which this location notice is posted approximately 10 feet in a South direction to the South end line and 1490 feet in a North direction to the North end line. This claim is marked by six monuments, one at each corner and one at the center of each end line of the claim.

The location monument on which this notice is posted is situated within Section 10, Township 2 S, Range 3 W, Gila Salt River Base and Meridian, Arizona and this claim encompasses portions of the following quarter section (s), section (s), Township (s) and Range (s) THE NORTHWEST QUARTER OF SECTION 10, TOWNSHIP 2 SOUTH, RANGE 3 WEST, Gila Salt River Base and Meridian, Arizona.

The locality of this claim with reference to some natural object or permanent monument and additional information (if any) concerning its locality are as follows: The southwest corner of Rainbow Mineral Claim is 3,000 ft north of the southwest surveyed corner of section 10

DATED AND POSTED on the ground this 15 day of Oct, 2009

LOCATOR (s)

Paul R. R.

RECEIVED
B.L.M. AZ STATE OFFICE
2009 OCT 20 A 10: 25
PHOENIX, ARIZONA

AMC 362841

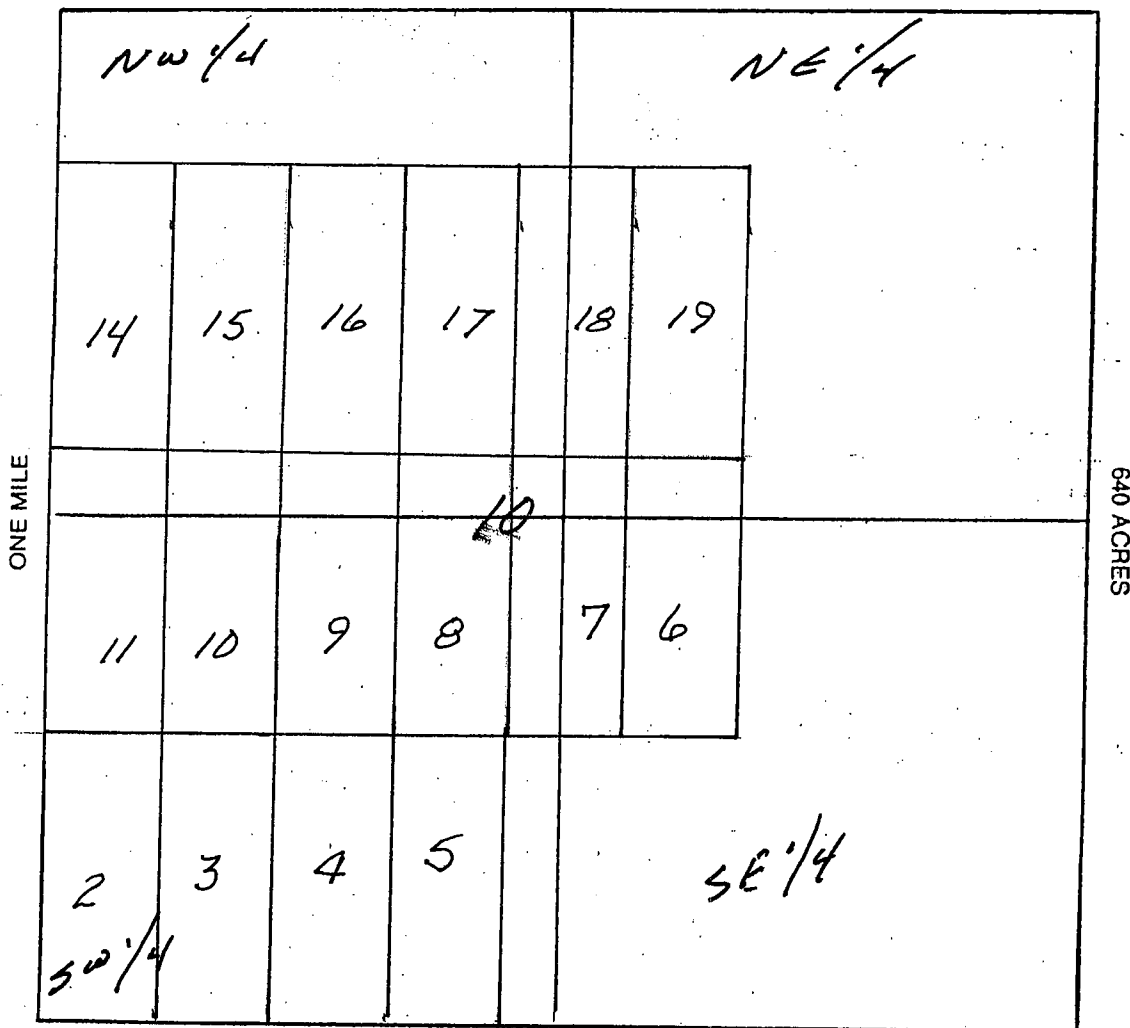
MAP

One inch = One thousand feet

North Arrow



ONE MILE



Scale: 1" = 1,000'

1. The above map depicts the Rainbow # 14 mining claim, which is located in Section (s) 10, Township 2 South, Range 3 West, Gila and Salt River Base and Meridian, MARICOPA County, Arizona.

2. The type of corner and location monuments used are as follows: 2" x 2" x 4' Wood Post

3. The bearings and distances in degrees and feet between claim corners are as depicted on the map.

LOCATION NOTICE FOR LODE MINING CLAIM

NOTICE IS HEREBY GIVEN that the Rainbow #15 lode mining claim has been located by Wesco Minerals, LLC, whose current mailing address is 5934 East Sandra Terrace, Scottsdale, AZ 85254

The general course of this claim is North-South and it is situated in Maricopa County, Arizona.


This claim is 1,500 feet in length and 600 feet in width. This claim runs from the location monument on which this location notice is posted approximately 10 feet in a South direction to the South end line and 1490 feet in a North direction to the North end line. This claim is marked by six monuments, one at each corner and one at the center of each end line of the claim.

The location monument on which this notice is posted is situated within Section 10, Township 2 S, Range 3 W, Gila Salt River Base and Meridian, Arizona and this claim encompasses portions of the following quarter section (s), section (s), Township (s) and Range (s) THE NORTHWEST QUARTER OF SECTION 10, TOWNSHIP 2 SOUTH, RANGE 3 WEST, Gila Salt River Base and Meridian, Arizona.

The locality of this claim with reference to some natural object or permanent monument and additional information (if any) concerning its locality are as follows: The southwest corner of Rainbow Mineral Claim is 3,000 ft north and 600 ft east of the southwest surveyed corner of section 10

DATED AND POSTED on the ground this 15 day of Oct., 2004

LOCATOR (s)



PHOENIX, ARIZONA

2004 OCT 20 A 10:25

RECEIVED
B.L.M. AZ STATE OFFICE

AMC 362842

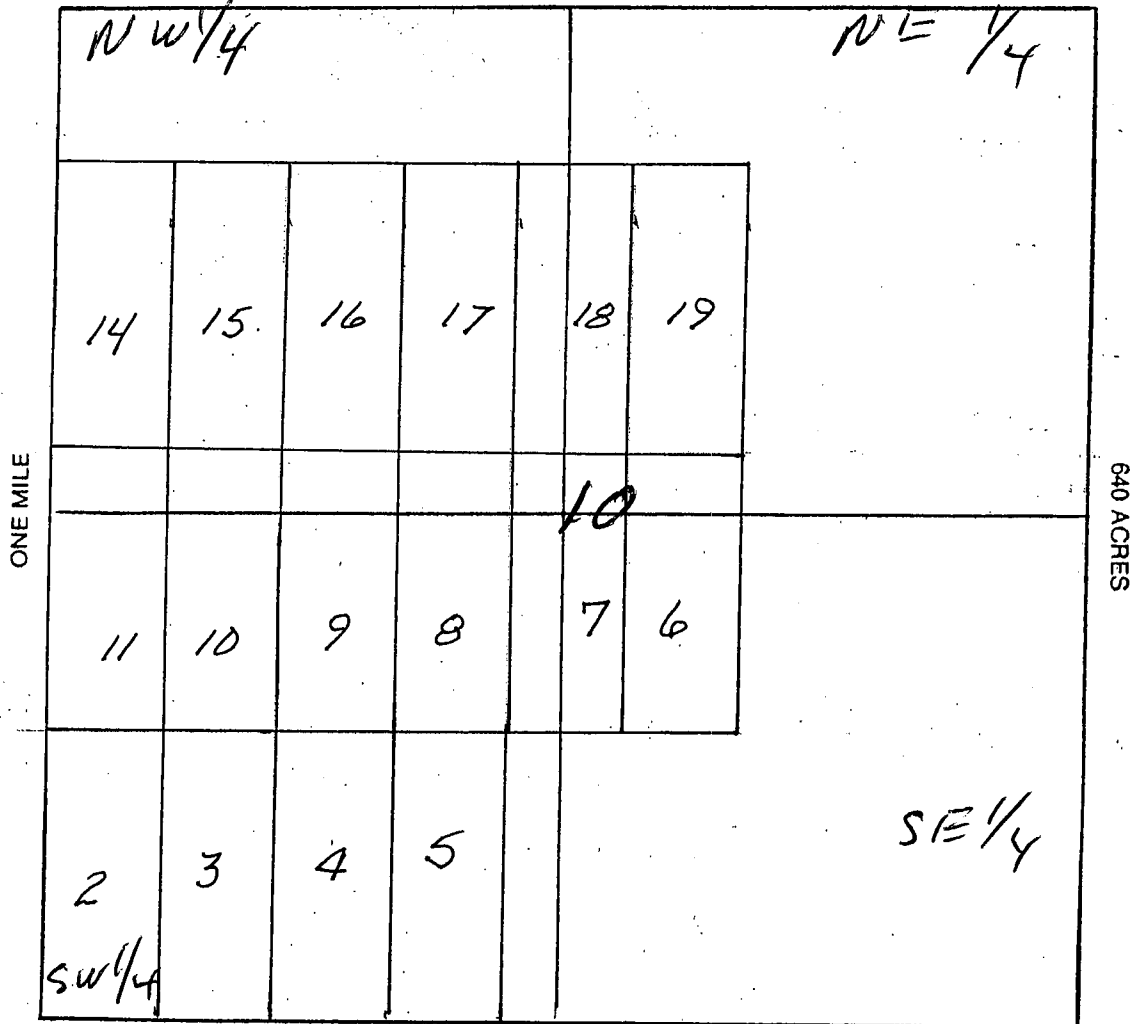
MAP

One inch = One thousand feet

North Arrow



ONE MILE



Scale: 1" = 1,000'

- The above map depicts the Ranbow #15 mining claim, which is located in Section (s) 10, Township 2 South, Range 3 West, Gila and Salt River Base and Meridian, MARICOPA County, Arizona.
- The type of corner and location monuments used are as follows: 2" x 2" x 4' Wood Post
- The bearings and distances in degrees and feet between claim corners are as depicted on the map.

LOCATION NOTICE FOR LODE MINING CLAIM

NOTICE IS HEREBY GIVEN that the Rainbow #16 lode mining claim has been located by Wesco Minerals, LLC, whose current mailing address is 5934 East Sandra Terrace, Scootsdale, AZ 85254

The general course of this claim is North -South and it is situated in Maricopa County, Arizona.

This claim is 1,500 feet in length and 600 feet in width. This claim runs from the location monument on which this location notice is posted approximately 10 feet in a South direction to the South end line and 1490 feet in a North direction to the North end line. This claim is marked by six monuments, one at each corner and one at the center of each end line of the claim.

The location monument on which this notice is posted is situated within Section 10 Township 2 S, Range 3 W, Gila Salt River Base and Meridian, Arizona and this claim encompasses portions of the following quarter section (s), section (s), Township (s) and Range (s) THE NORTHWEST QUARTER OF SECTION 10, TOWNSHIP 2 SOUTH, RANGE 3 WEST, Gila Salt River Base and Meridian, Arizona.

The locality of this claim with reference to some natural object or permanent monument and additional information (if any) concerning its locality are as follows: The southwest corner of Rainbow Mineral Claim is 3,000 ft north and 1,200 ft east of the southwest surveyed corner of section 10

DATED AND POSTED on the ground this 15 day of Oct., 2004

LOCATOR(S)

Paul H. Boyer

PHOENIX, ARIZONA

2004 OCT 20 A 10:25

RECEIVED
B.L.M. AZ STATE OFFICE

AMC 362843

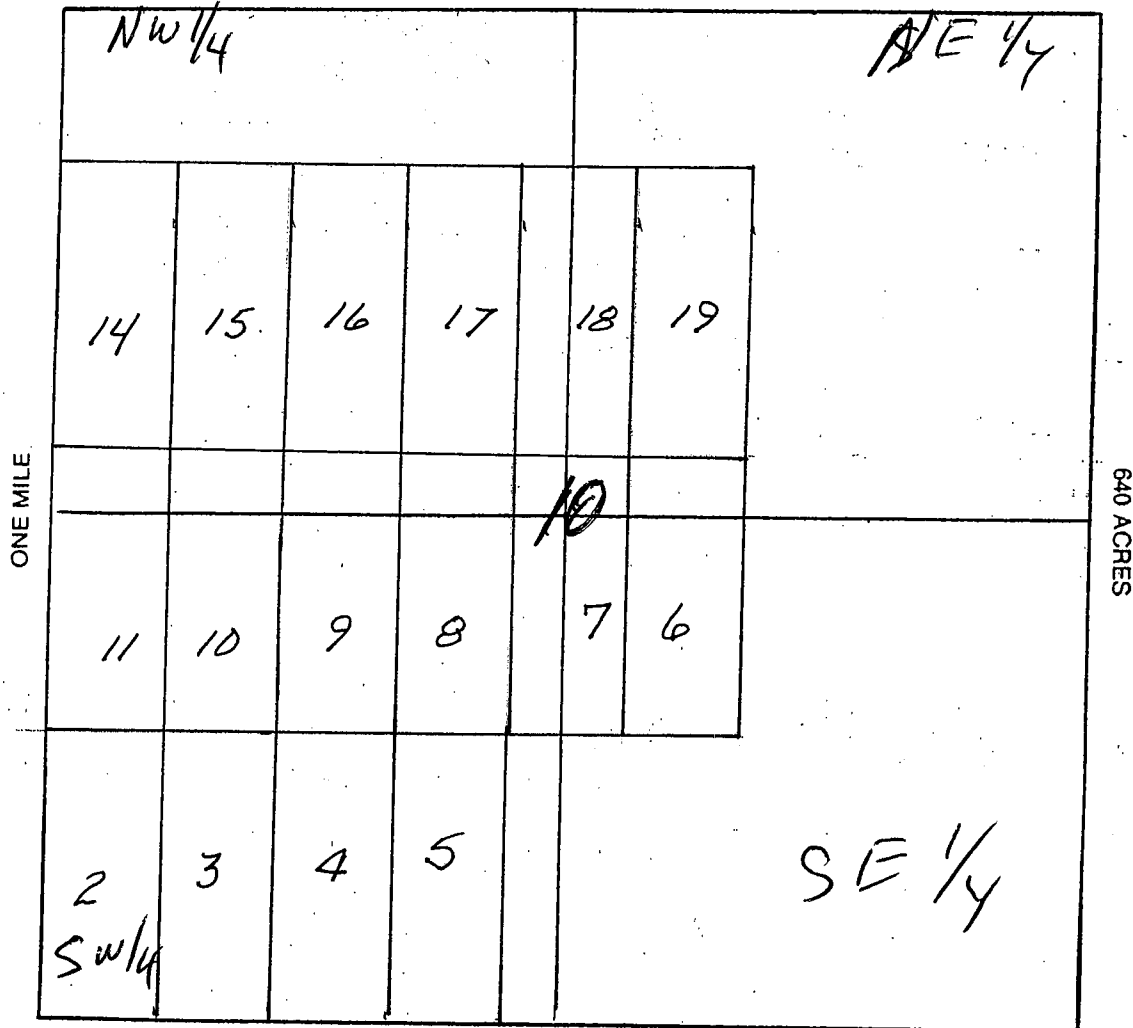
MAP

One inch = One thousand feet

North Arrow



ONE MILE



Scale: 1" = 1,000'

- The above map depicts the Rainbow #16 mining claim, which is located in Section (s) 10, Township 2 South, Range 3 West, Gila and Salt River Base and Meridian, MARICOPA County, Arizona.
- The type of corner and location monuments used are as follows: 2" x 2" x 4' Wood Post
- The bearings and distances in degrees and feet between claim corners are as depicted on the map.

LOCATION NOTICE FOR LOPE MINING CLAIM

NOTICE IS HEREBY GIVEN that the Rainbow #17 lode mining claim has been located by Wesco Minerals, LLC, whose current mailing address is 5934 East Sandra Terrace, Scottsdale, AZ 85254

The general course of this claim is North -South and it is situated in Maricopa County, Arizona.

This claim is 1,500 feet in length and 600 feet in width. This claim runs from the location monument on which this location notice is posted approximately 10 feet in a South direction to the South end line and 1490 feet in a North direction to the North end line. This claim is marked by six monuments, one at each corner and one at the center of each end line of the claim.

The location monument on which this notice is posted is situated within Section 10, Township 2 S, Range 3 W, Gila Salt River Base and Meridian, Arizona and this claim encompasses portions of the following quarter section (s), section (s), Township (s) and Range (s) THE NORTHWEST/NORTHEAST QUARTERS OF SECTION 10, TOWNSHIP 2 SOUTH, RANGE 3 WEST, Gila Salt River Base and Meridian, Arizona.

The locality of this claim with reference to some natural object or permanent monument and additional information (if any) concerning its locality are as follows: The southwest corner of Rainbow Mineral Claim is 3,000 ft north and 1,800 ft east of the southwest surveyed corner of section 10

DATED AND POSTED on the ground this 15 day of Oct., 2004

LOCATOR (s)

Earl H. Pope

PHOENIX, ARIZONA

2004 OCT 20 A 10:25

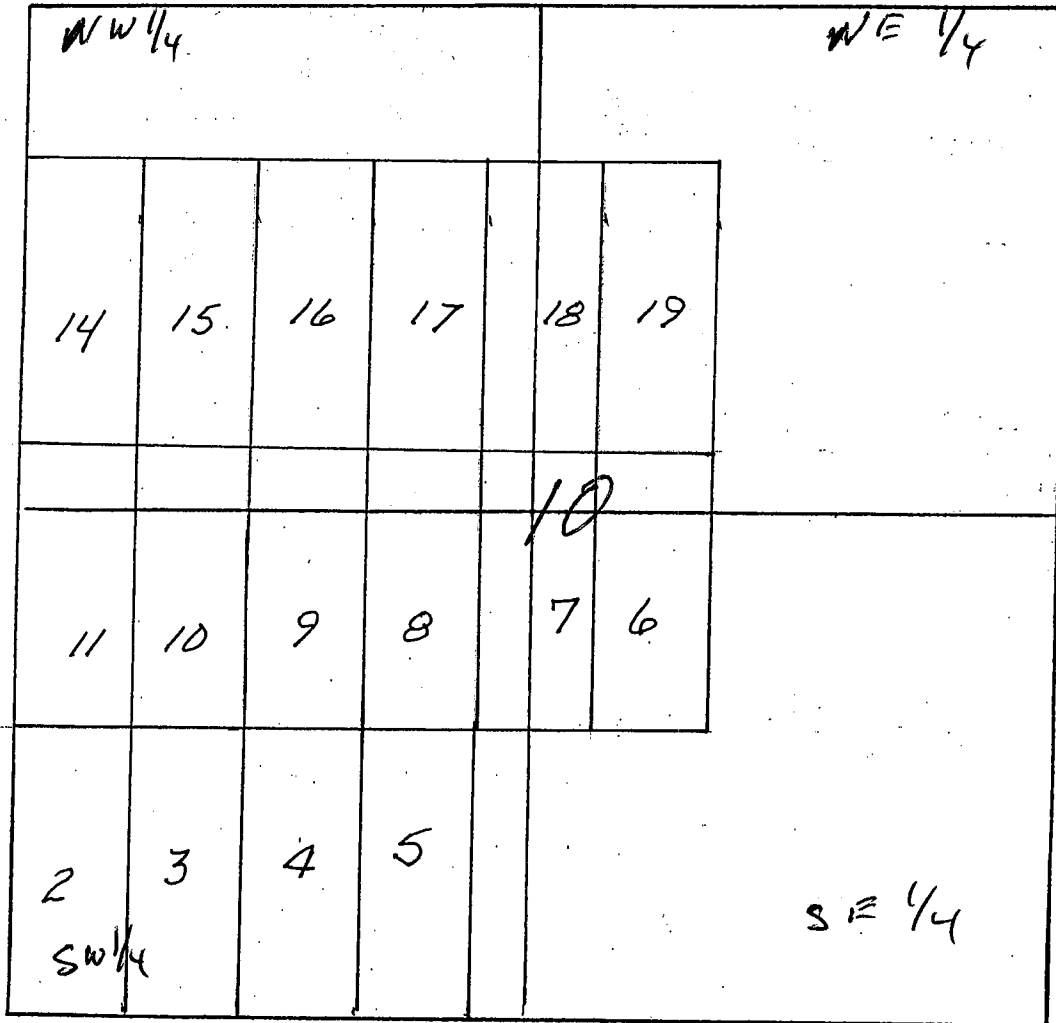
RECEIVED
B.L.M. AZ STATE OFFICE

AMC 362844



ONE MILE

640 ACRES



3. The bearings and distances in degrees and feet between claim corners are as depicted on the map.

LOCATION NOTICE FOR LODE MINING CLAIM

NOTICE IS HEREBY GIVEN that the Rainbow #18 lode mining claim has been located by Wesco Minerals, LLC, whose current mailing address is 5934 East Sandra Terrace, Scottsdale, AZ 85254

The general course of this claim is North-South and it is situated in Maricopa County, Arizona.

This claim is 1,500 feet in length and 600 feet in width. This claim runs from the location monument on which this location notice is posted approximately 10 feet in a South direction to the South end line and 1490 feet in a North direction to the North end line. This claim is marked by six monuments, one at each corner and one at the center of each end line of the claim.

The location monument on which this notice is posted is situated within Section 10 Township 2 S, Range 3 W, Gila Salt River Base and Meridian, Arizona and this claim encompasses portions of the following quarter section (s), section (s), Township (s) and Range (s) THE NORTHEAST QUARTERS OF SECTION 10, TOWNSHIP 2 SOUTH, RANGE 3 WEST, Gila Salt River Base and Meridian, Arizona.

The locality of this claim with reference to some natural object or permanent monument and additional information (if any) concerning its locality are as follows: The southwest corner of Rainbow Mineral Claim is 3,000 ft north and 2,400 ft east of the southwest surveyed corner of section 10

DATED AND POSTED on the ground this 15 day of Oct., 2004

LOCATOR(S)

Paul B. Bero

PHOENIX, ARIZONA

2004 OCT 20 A 10:25

RECEIVED
B.L.M. AZ STATE OFFICE

AMC 362845

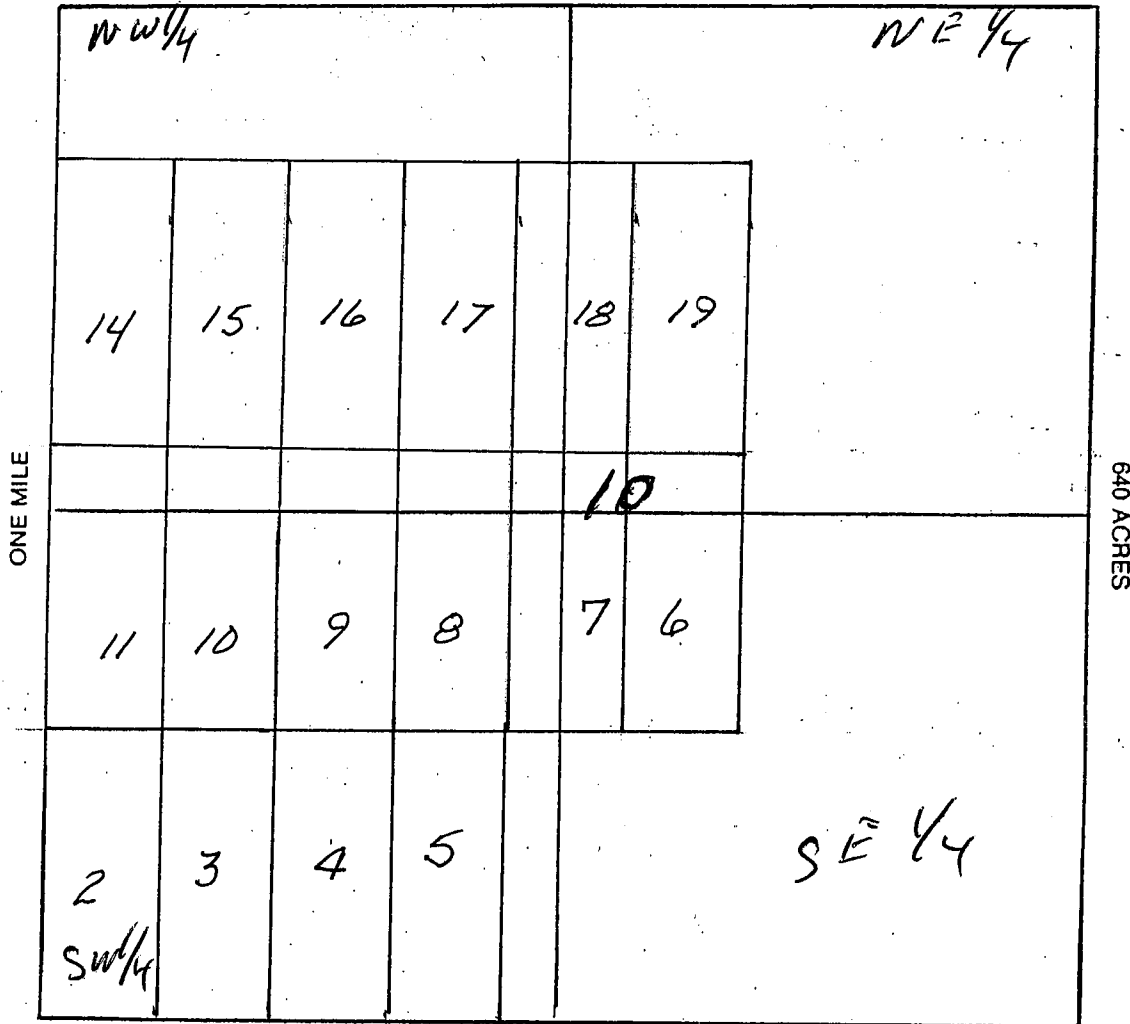
MAP

One inch = One thousand feet

North Arrow



ONE MILE



Scale: 1" = 1,000'

- The above map depicts the Rainbow #18 mining claim, which is located in Section (s) 10, Township 2 South, Range 3 West, Gila and Salt River Base and Meridian, MARICOPA County, Arizona.
- The type of corner and location monuments used are as follows: 2" x 2" x 4' Wood Post
- The bearings and distances in degrees and feet between claim corners are as depicted on the map.

LOCATION NOTICE FOR LODE MINING CLAIM

NOTICE IS HEREBY GIVEN that the Rainbow #19 lode mining claim has been located by Wesco Minerals, LLC, whose current mailing address is 5934 East Sandra Terrace, Scootsdale, AZ 85254

The general course of this claim is North-South and it is situated in Maricopa County, Arizona.

This claim is 1,500 feet in length and 600 feet in width. This claim runs from the location monument on which this location notice is posted approximately 10 feet in a South direction to the South end line and 1490 feet in a North direction to the North end line. This claim is marked by six monuments, one at each corner and one at the center of each end line of the claim.

The location monument on which this notice is posted is situated within Section 10 Township 2 S, Range 3 W, Gila Salt River Base and Meridian, Arizona and this claim encompasses portions of the following quarter section (s), section (s), Township (s) and Range (s) THE NORTHEAST QUARTERS OF SECTION 10, TOWNSHIP 2 SOUTH, RANGE 3 WEST, Gila Salt River Base and Meridian, Arizona.

The locality of this claim with reference to some natural object or permanent monument and additional information (if any) concerning its locality are as follows: The southwest corner of Rainbow Mineral Claim is 3,000 ft north and 3,000 ft east of the southwest surveyed corner of section 10

DATED AND POSTED on the ground this 15 day of Oct., 2004

LOCATOR(S)

Paul R. P. [Signature]

PHOENIX, ARIZONA

2004 OCT 20 A 10:25

RECEIVED
B.L.M. AZ STATE OFFICE

AMC 362846

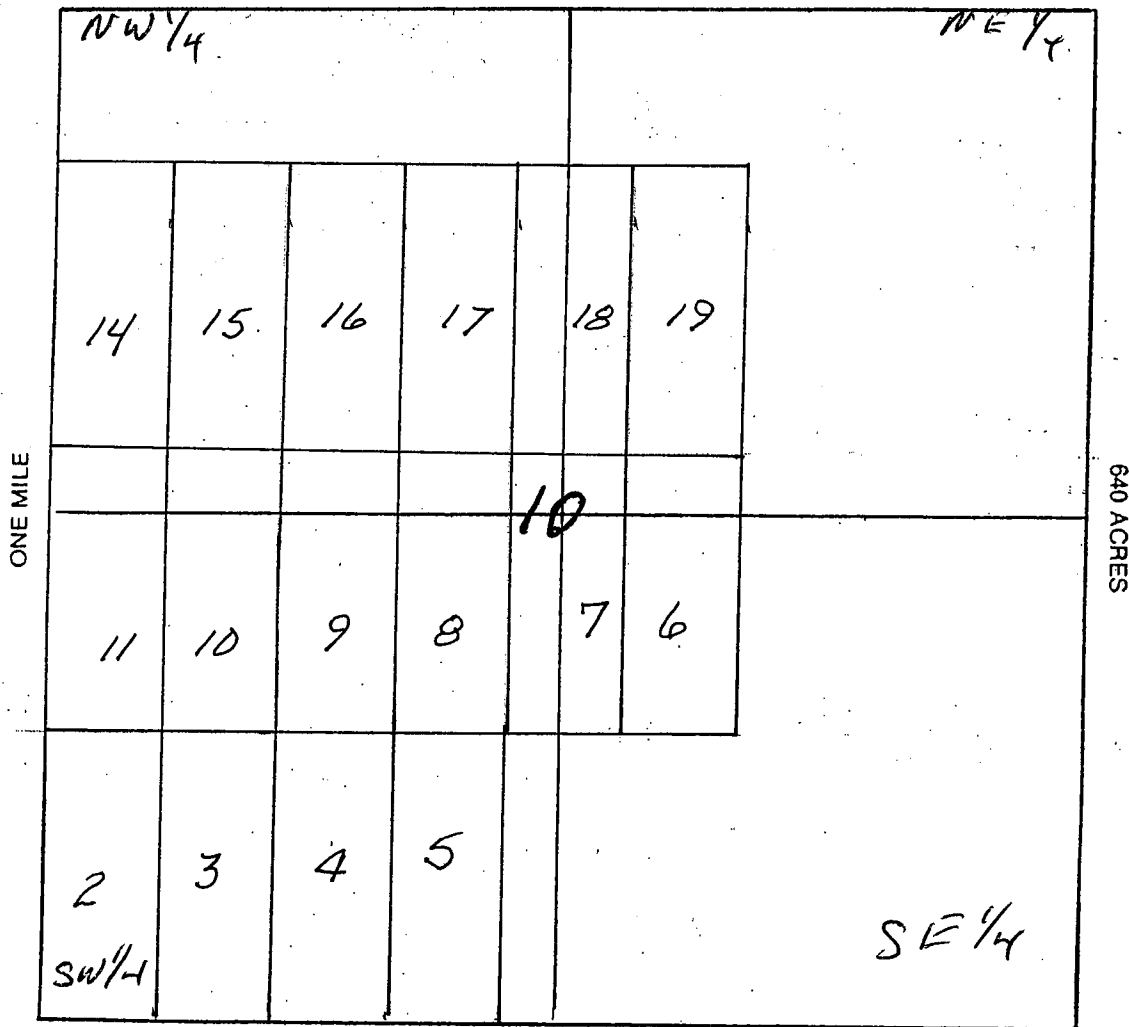
MAP

One inch = One thousand feet

North Arrow



ONE MILE

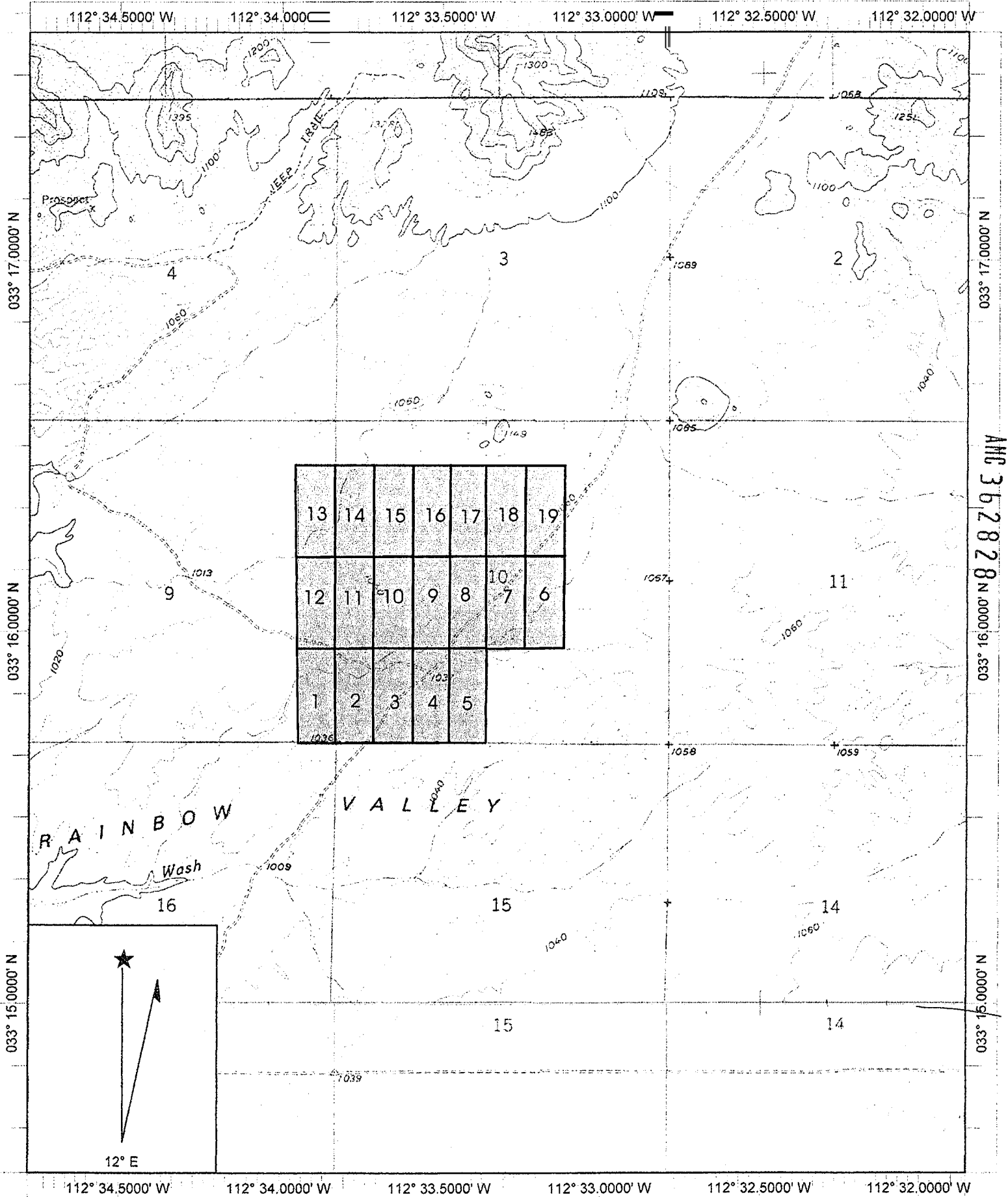


Scale: 1" = 1,000'

1. The above map depicts the Rainbow #19 mining claim, which is located in Section (s) 10, Township 2 South, Range 3 West, Gila and Salt River Base and Meridian, MARICOPA County, Arizona.

2. The type of corner and location monuments used are as follows: 2" x 2" x 4' Wood Post

3. The bearings and distances in degrees and feet between claim corners are as depicted on the map.



Name: BUCKEYE
 Date: 10/15/2004
 Scale: 1 inch equals 2000 feet

Location: 033° 16.0818' N 112° 33.3198' W
 Caption: WESCO MINERALS, LLC
 Rainbow Mineral Claims
 T. 2S., R. 3W., Sec 9 10

RUN TIME: 10:51 AM

**DEPARTMENT OF INTERIOR
BUREAU OF LAND MANAGEMENT**

**RUN DATE: 10/20/2004
Page 1 of 1**

Input Parameters for Geographic Report with Land

System Id = CR

Admin State = AZ

Geo State = AZ

Casetype begins with Case_Tbl.Casetype

Case Disp Txt = AUTHORIZED, PENDING, WITHDRAWN

Mer Twp Rng =

Mtrs = 14 0020S 0030W 009, 14 0020S 0030W 010

Commodity =

Pending Org =

Section =

Total Rows Returned: 2

**NO WARRANTY IS MADE BY BLM FOR USE OF THE DATA
FOR PURPOSES NOT INTENDED BY BLM**

RUN TIME: 10:52 AM

Adm State: AZ

UNITED STATES DEPARTMENT OF INTERIOR
BUREAU OF LAND MANAGEMENT
GEOGRAPHIC REPORT WITH LAND
Sorted by Serial Number

RUN DATE: 10/20/2004

Page 1 of 1

Serial Number: AZA 010350

Total Case Acres: 557.880

| <u>Casetype</u> | <u>Case Disp</u> | 14 | 0020S | 0030W | <u>Sect</u> | <u>Sur Typ</u> | <u>Sur Num</u> | <u>Suff</u> | <u>Subdivision</u> | <u>Act Pend</u> |
|-----------------|------------------|----|-------|-------|-------------|----------------|----------------|-------------|--------------------|-----------------|
| 285003 | AUTHORIZED | | | | 010 | ALIQ | | | E2NE,SWNE,SW,NWSE; | |

Serial Number: AZA 032591

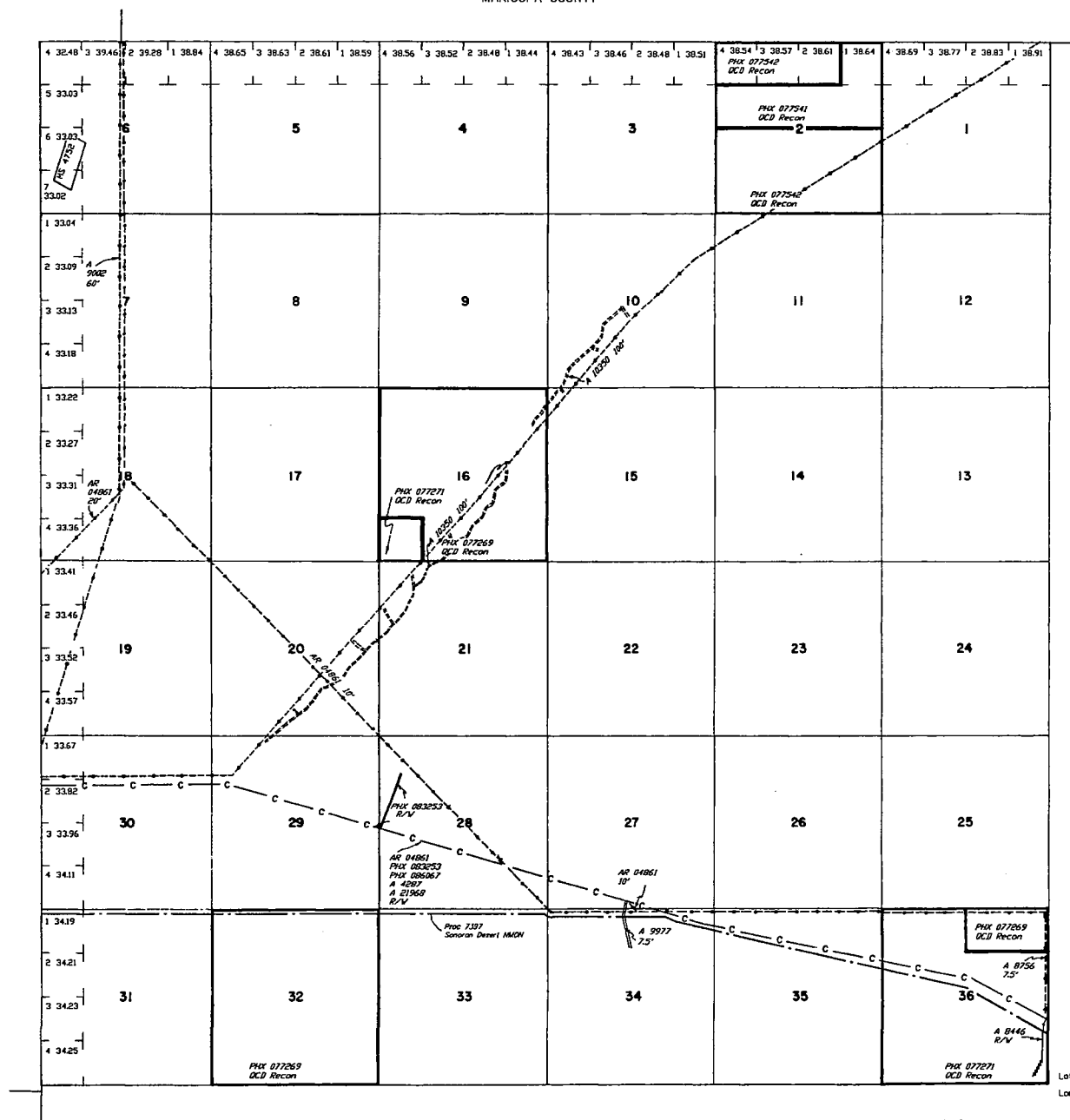
Total Case Acres: 1.000

| <u>Casetype</u> | <u>Case Disp</u> | 14 | 0020S | 0030W | <u>Sect</u> | <u>Sur Typ</u> | <u>Sur Num</u> | <u>Suff</u> | <u>Subdivision</u> | <u>Act Pend</u> |
|-----------------|------------------|----|-------|-------|-------------|----------------|----------------|-------------|--------------------|-----------------|
| 288100 | PENDING | | | | 010 | ALIQ | | | NE,SE,SW,SW; | Y |

MARICOPA COUNTY

[illegible]

MDS 511 NW



Lot 33°12'07"N
Long 112°30'45"W

SCALE in chains

WARNING STATEMENT
This plot is the Bureau's Record of Title, and should be used only as a graphic display of the township survey data. Records hereon do not reflect title changes which may have been effected by lateral movements of rivers or other bodies of water. Refer to the cadastral surveys for official survey information.

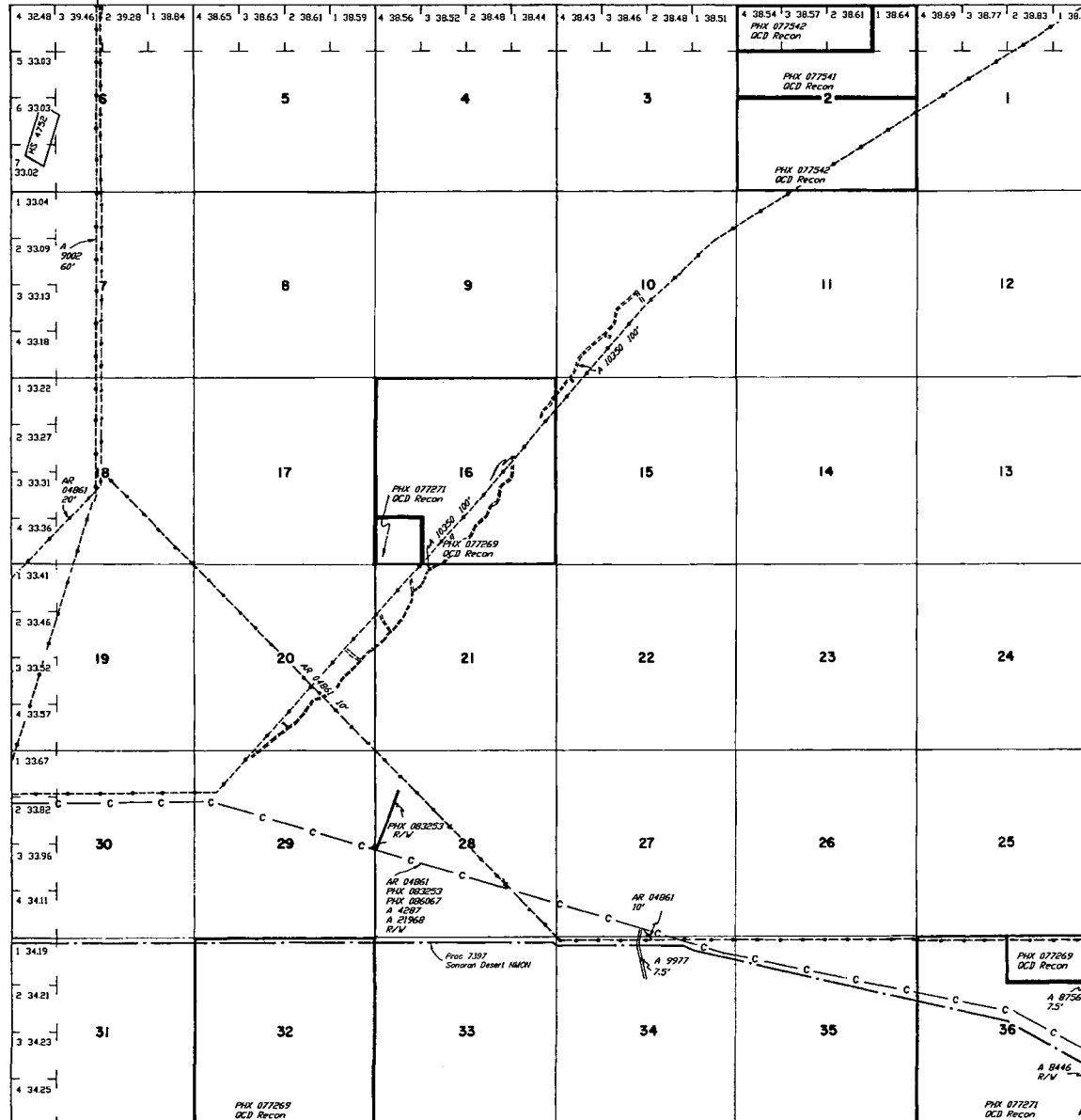
| | | |
|------------|----|-------|
| CURRENT TO | BB | |
| 8-20-2002 | PV | T 2 S |
| | | R 3 W |

MARICOPA COUNTY

INDEX TO SEGREGATED TRACTS

[illegible]

MDS 511 NW



Lot 33°12'07"N
Long 112°30'48"W

SCALE in chains

WARNING STATEMENT

WARNING STATEMENT
This plot is the Bureau's Record of Title, and should be used only as a graphic display of the Township survey data. Records hereon do not reflect title changes which may have been effected by lateral movements of rivers or other bodies of water. Refer to the cadastral surveys for official survey information.

| | | |
|------------|----|------------------------------|
| CURRENT TO | BB | T <u>2 S</u> R <u>3 W</u> |
| B-20-2002 | PV | |